APCC
APEC CLIMATE CENTER

Use of Downscaled Seasonal Forecast Information for Water Resource Management

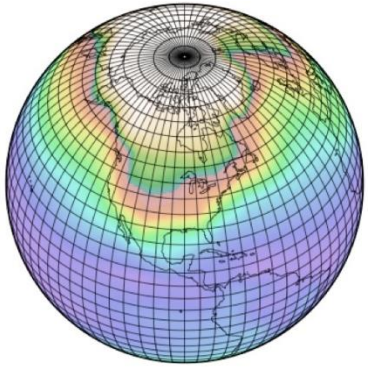

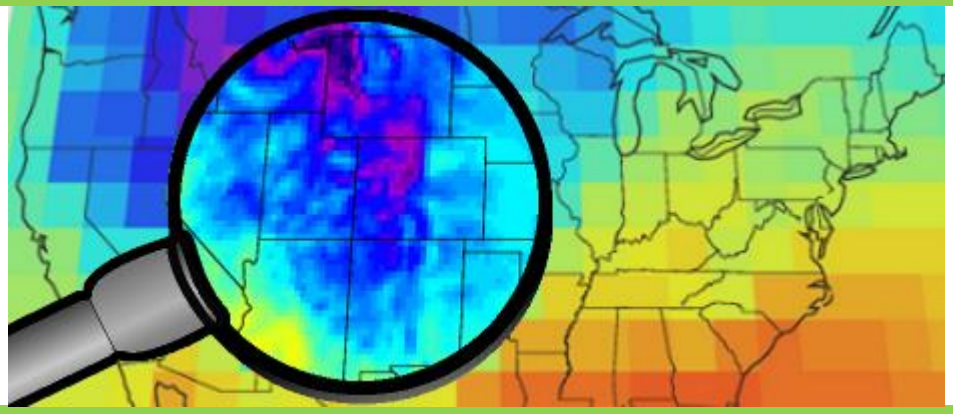

Jaepil Cho

2018/10/19

Overview

1. Water storage level forecasting
2. Water quality forecasting
3. Forest fire forecasting
4. Drought forecasting

Forecasting Water Storage Level of Agricultural Reservoirs

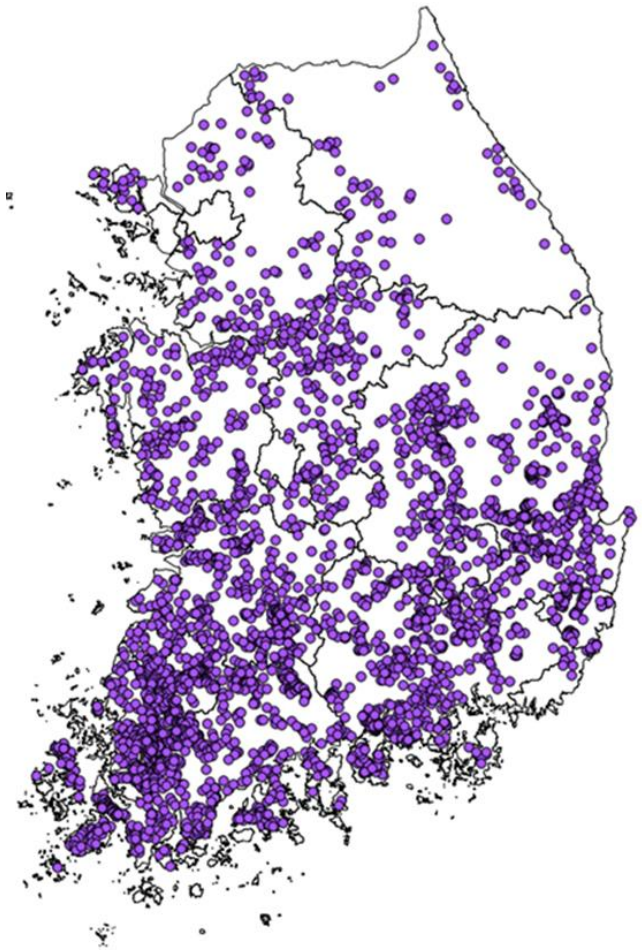

Agricultural reservoirs in Korea

(Source; KRCC, 2011)

Agricultural Facilities	Managed by KRCC		Managed by City		Total	
	Count	Area(ha)	Count	Area(ha)	Count	Area(ha)
Reservoirs	3,363	340,984 (65.4%)	14,206	112,327 (39.3%)	**17,569**	**453,311 (56.2%)**
Pumping Stations	4,077	166,142 (31.9%)	3,390	34,611 (12.1%)	7,467	200,753 (24.9%)
Weirs	5,887	13,669 (2.6%)	38,401	138,742 (48.6%)	44,288	152,411 (18.9%)
Total	13,327	520,795	55,997	285,680	69,324	806,475

- 62% of total water resources are used for agricultural water (2007)
- 80% of agricultural water are used for paddy irrigation during Apr-Sep.
- 80% of irrigation water for paddy areas are supplied from agricultural facilities
- 56% of total irrigated areas are supplied by agricultural reservoirs

Integrated Downscaling System for Seasonal Prediction

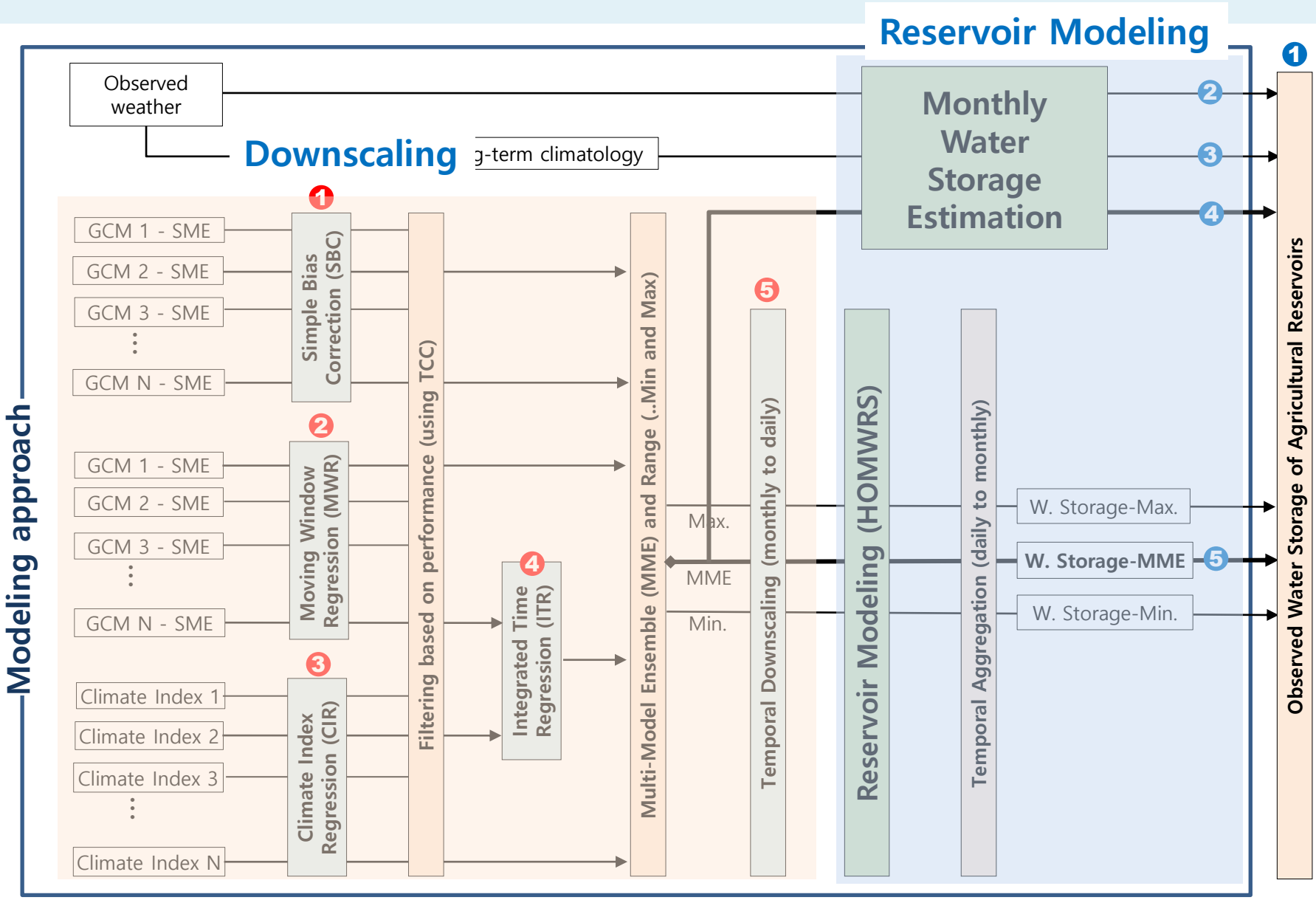

Time-series of seasonal forecast

- December precipitation forecast, 1-month lead time

Month	1 month lead	2 month lead	3 month lead	4 month lead	5 month lead	6 month lead
JAN	JMA, POAMA					
FEB		CWB	GDAPS_F			
MAR	POAMA			MSC_CANCM4	MSC_CANCM4	
APR			HMC, NASA, NCEP, PNU			
MAY					PNU	
JUN	HMC	MSC_CANCM4				
JUL	WP(-7)	WP(-7)	PNU	WP(-7)	WP(-7)	NASA
AUG	JMA	GDAPS_F	POAMA	MSC_CANCM3		
SEP	NCEP, PNU, POAMA	PNU	GDAPS_F, PNU		MSC_CANCM4	
OCT			MSC_CANCM4			PNU
NOV	PNU	GDAPS_F, PNU, JMA	PNU, JMA, POAMA, MSC_CANCM3	PNU		PNU
DEC	POAMA, PNU, MSC_CANCM4, NASA	JMA, POAMA, CWB, HMC, POAMA, PNU	POAMA, GDAPS_F, POAMA, NASA	MSC_CANCM3, NASA	PNU	NASA, NCEP

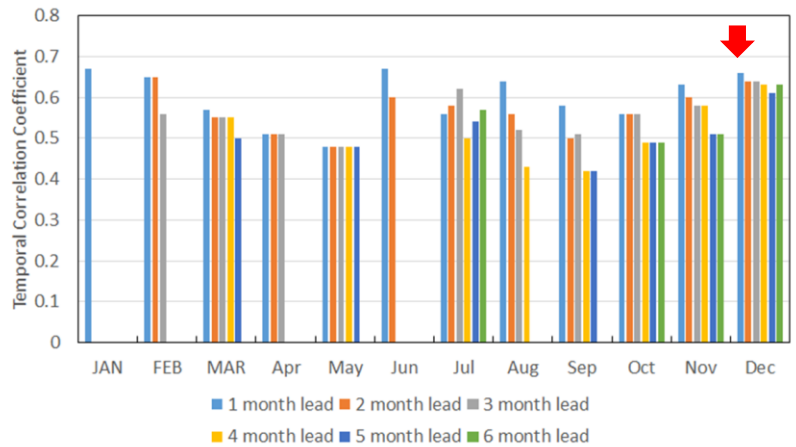

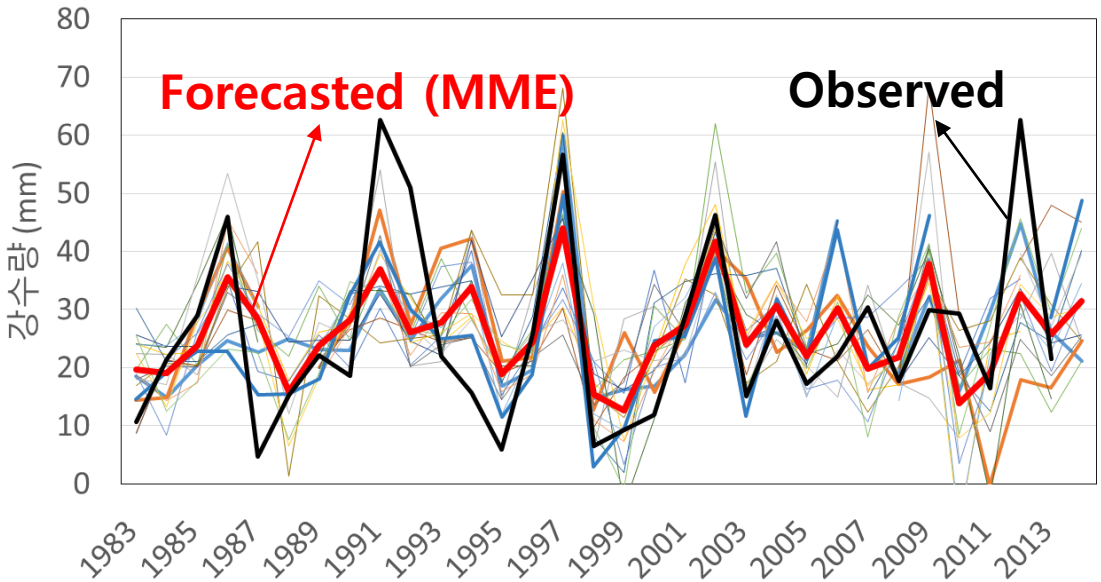

Variations of MME precipitation decreased (MME underestimated in wet years and overestimated in dry years)

Seasonal Forecast Application for Kicheon Reservoir

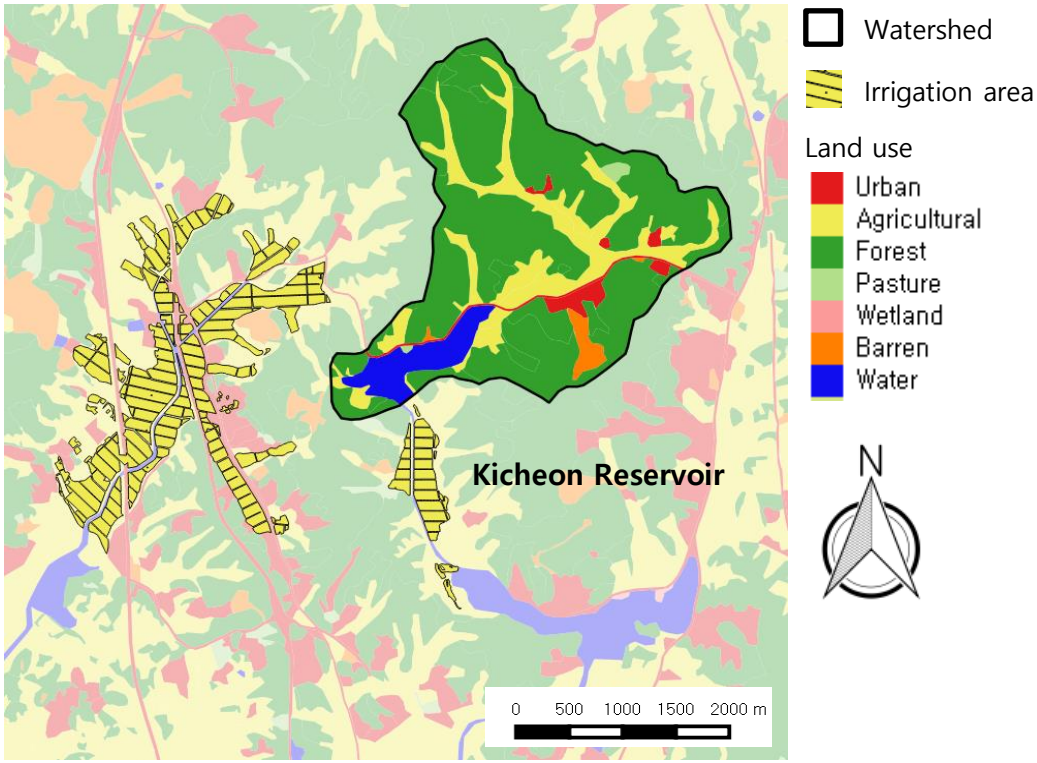

- Kicheon reservoir
  - Watershed area: 755 ha
  - Irrigation area: 270.7 ha
- HOMWRS modeling
  - Period: 1996 ~ 1997
  - 6 months forecast at every March

HOMWRS: Hydrological Operation Model for Water Resources System

Seasonal Forecast Application for Kicheon Reservoir

- 1996 shows good agreement in storage level
- Underestimation of precipitation on May, 1997 resulted in overestimated water supply and underestimated storage level

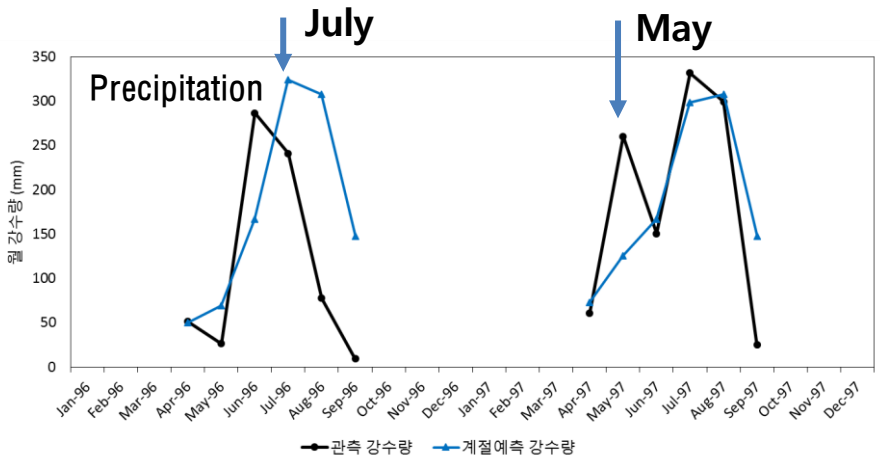

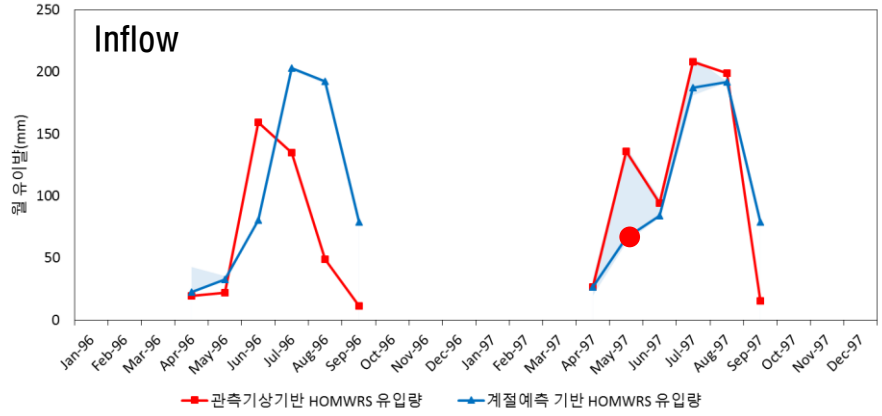

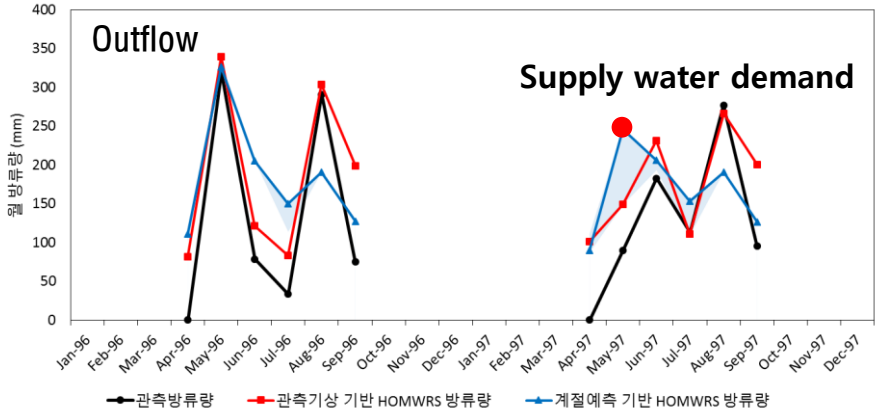

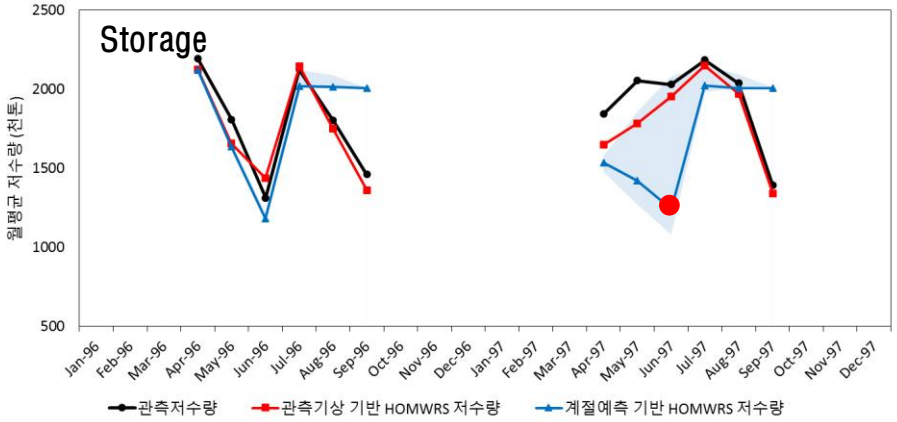

Monthly storage level forecast at Jun. 20 (462 Reservoirs, forecast issued at Jan. 15)

- 6-month lead forecasting

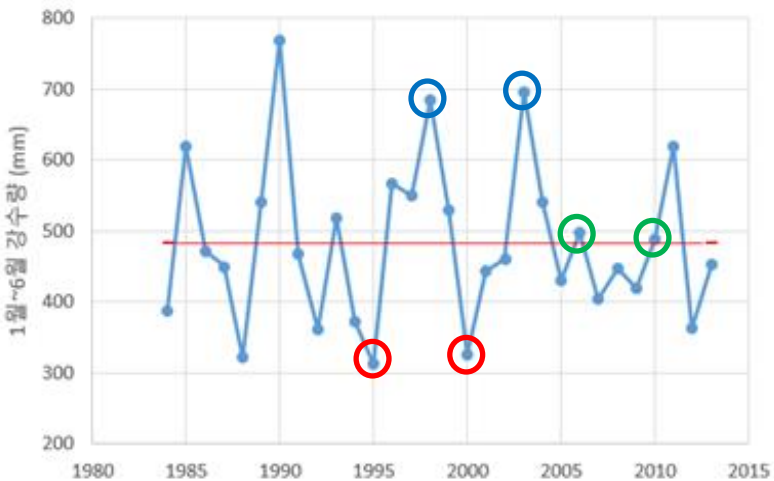

30 year (1984~2013) average of accumulated precipitation amount for JAN to JUN

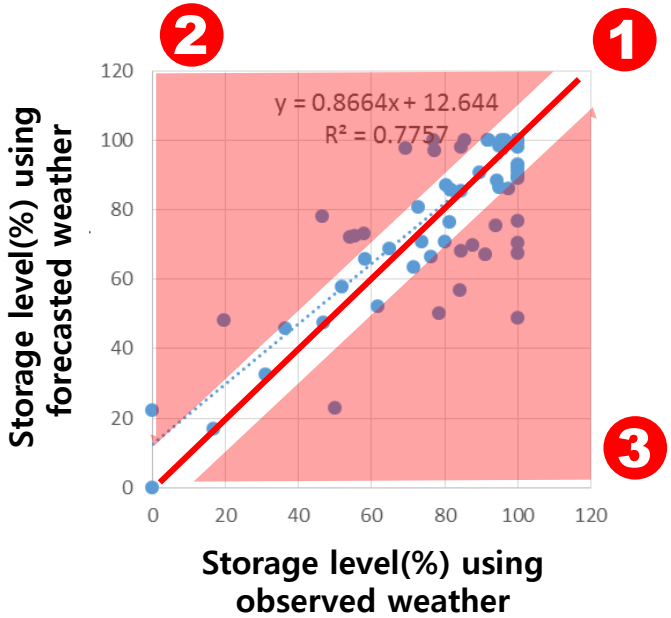

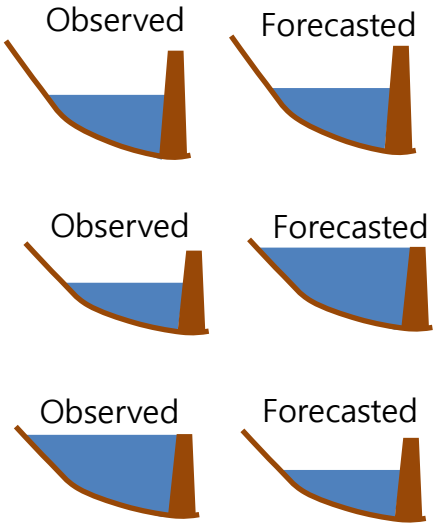

- Wet years: 1998, 2003
- Normal years: 2006, 2010
- Dry years: 1995, 2005

Result of monthly storage level forecast at Jun. 20 (462 Reservoirs, forecast issued at Jan. 15)

Dry years are underestimated

Wet years are overestimated

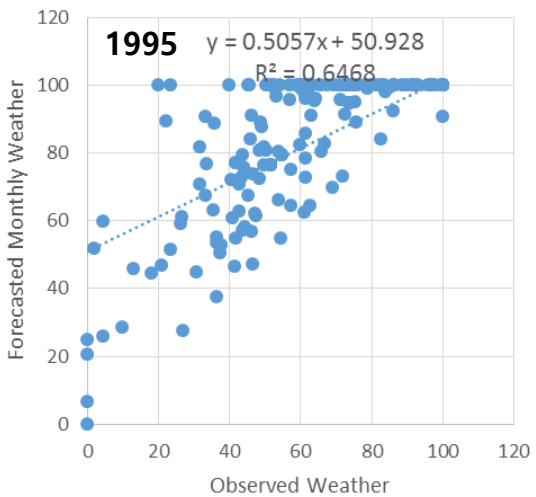

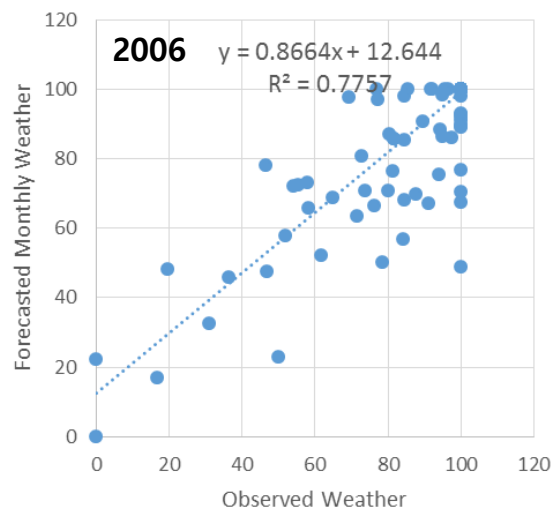

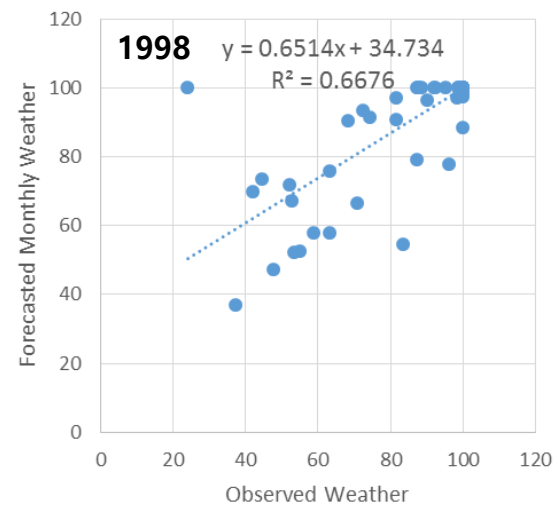

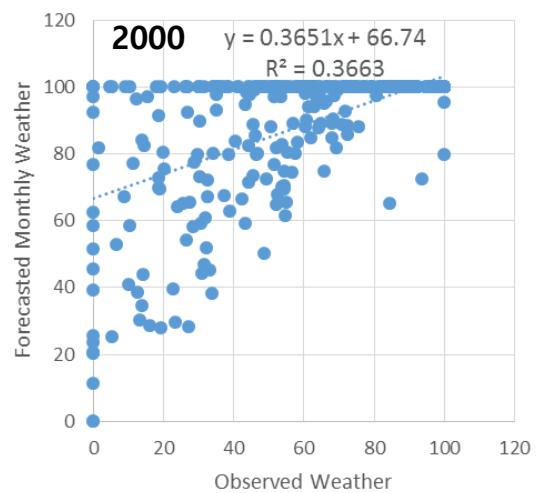

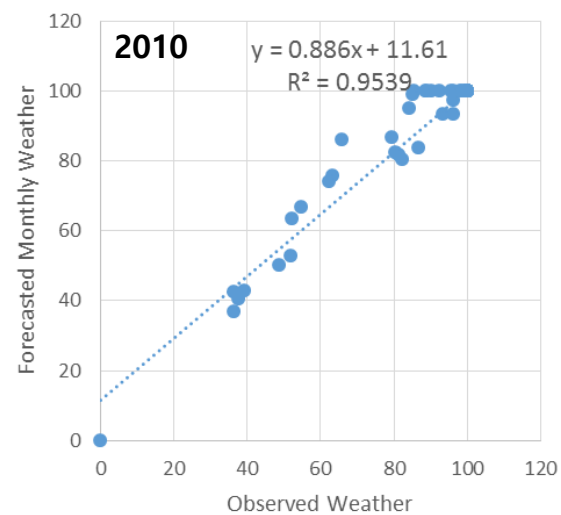

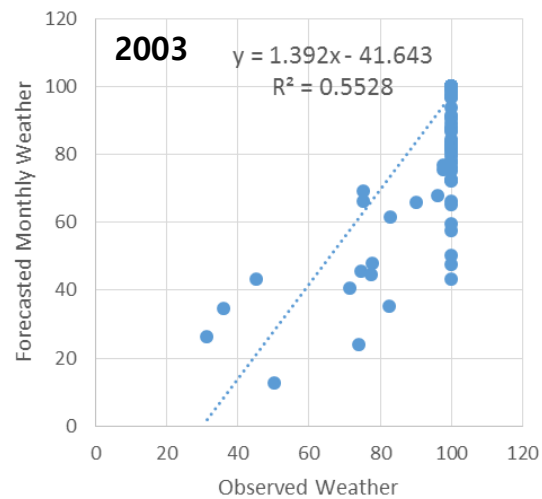

Storage level using forecasted weather

Storage level using observed weather

Drought alerting for June 20, Reservoir Level

- Forecasted on January 15, 1995

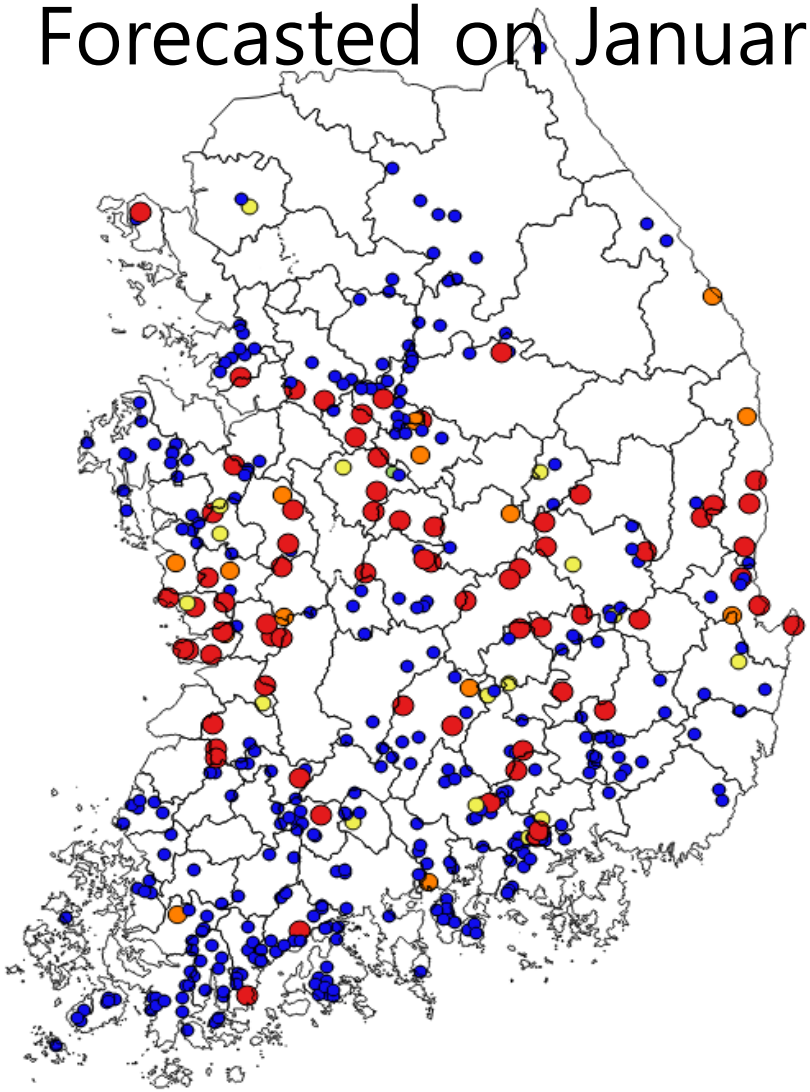

구분	농업용수 가뭄지표 정의(농어촌공사)
관심 (Blue)	농업적 가뭄발생 시기(4월~9월)
주의 (Yellow)	최근 2개월 누적강수량이 평년 대비 70% 미만이고, 농업용 저수지 저수율이 평년 대비 70% 미만인 때
경계 (Orange)	최근 2개월 누적강수량이 평년 대비 60% 미만이고, 농업용 저수지 저수율이 평년 대비 60% 미만인 때
심각 (Red)	최근 2개월 누적강수량이 평년 대비 50% 미만이고, 농업용 저수지 저수율이 평년 대비 50% 미만인 때

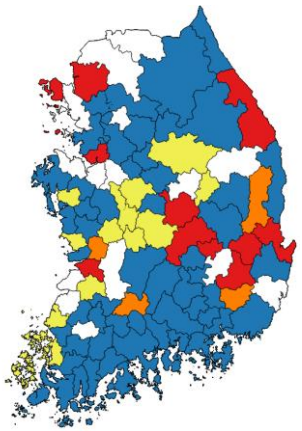

Observed

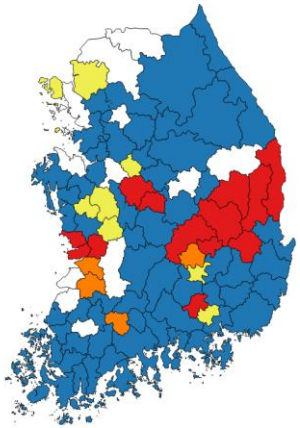

Forecasted

Drought alerting level for Jun. 20 based on daily modeling (branch Level, forecast issued on Jan. 15)

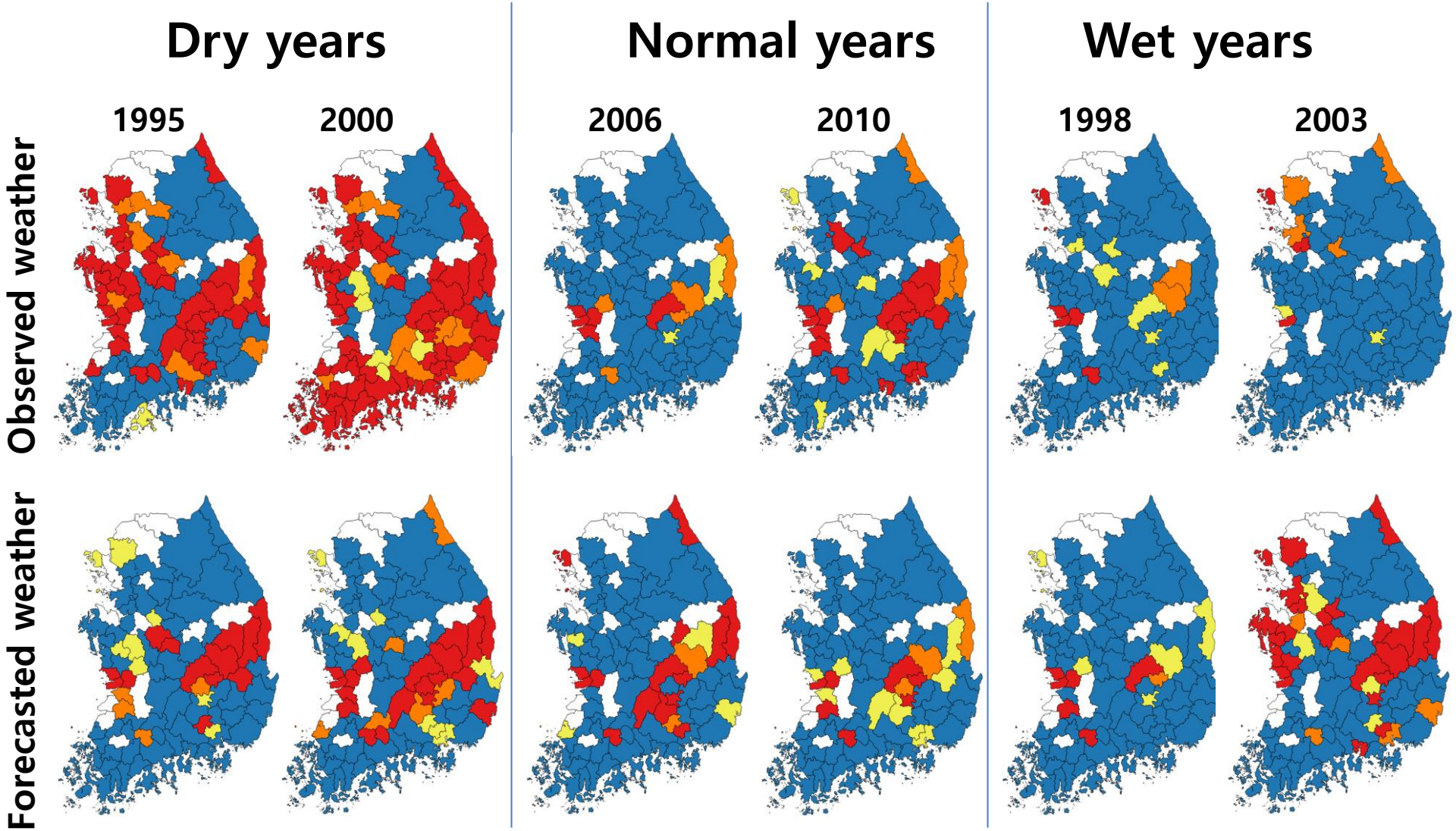

Seasonal Forecasting of Water Quality

Development of an Integrated Method for Long-term Water Quality Prediction Using Seasonal Climate Forecast

Jaepil Cho[1], Chang-Min Shin[2], Hwan-Kyu Choi[2], Kyong-Hyeon Kim[2], Ji-Yong Choi[3]

[1]Research Department, APEC Climate Center, Busan, 48058, Korea
[2]National Institute of Environmental Research, Incheon, 22689, Korea
[3]Seoul National University, Pyeongchang, 25354, Korea

Correspondence to: Jaepil Cho (jpcho89@gmail.com)

Abstract. The APEC Climate Center (APCC) produces climate prediction information utilizing a multi-climate model ensemble (MME) technique. In this study, four different downscaling methods, in accordance with the degree of utilizing the seasonal climate prediction information, were developed in order to improve predictability and to refine the spatial scale. These methods include: 1) the Simple Bias Correction (SBC) method, which directly uses APCC's dynamic prediction data with a 3 to 6 month lead time; 2) the Moving Window Regression (MWR) method, which indirectly utilizes dynamic prediction data; 3) the Climate Index Regression (CIR) method, which predominantly uses observation-based climate indices; and 4) the Integrated Time Regression (ITR) method, which uses predictors selected from both CIR and MWR. Then, a sampling-based temporal downscaling was conducted using the Mahalanobis distance method in order to create daily weather inputs to the Soil and Water Assessment Tool (SWAT) model. Long-term predictability of water quality within the Wecheon watershed of the Nakdong River Basin was evaluated. According to the Korean Ministry of Environment's Provisions of Water Quality Prediction and Response Measures, modeling-based predictability was evaluated by using 3-month lead prediction data issued in February, May, August, and November as model input of SWAT. Finally, an integrated approach, which takes into account various climate information and downscaling methods for water quality prediction, was presented. This integrated approach can be used to prevent potential problems caused by extreme climate in advance.

1 Introduction

Demand from water resources managers for seasonal climate prediction information with a lead-time of several months is increasing as this information can provide key knowledge on issues like long-term dam inflow and water quality prediction information. Long-term water quality forecasts are particularly important in watershed management because they allow for these managers to implement proactive water quality control management techniques. The importance of utilizing long-term forecasts for proactive management of water quality is becoming more important, particularly in non-point source pollution cases. Non-point source pollution flows into the water bodies during rainfall events and gradually induces

Pacific Warm Pool (PACWARM) with 6-month lag and the Atlantic Tripole SST EOF (ATLTRI) with 3-month lag were selected to predict temperature in September and October, respectively. As a result, the ITR method was selected to forecast precipitation levels in July and temperature levels in September and October, When MWR model selections are available. Overall, the SBC method, which is based on dynamic prediction data, shows the highest model selection and is followed by statistical downscaling methods such as MWR, and CIR/ITR. The SBC method shows the highest selection of models for 1-month lead temperature prediction for September with 6 models, while the MWR method shows the highest selection of models for 1-month lead precipitation prediction for September with 3 models. Figure 3 shows an example of spatial distribution of the three predictors that have been selected by the MWR method for 1-month lead precipitation prediction for September.

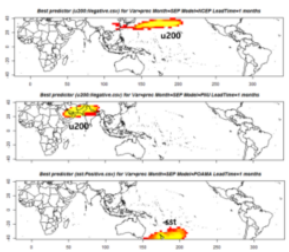

Figure 3: Spatial distribution of selected variables by the NCEP, PNU, and POAMA models for 1-month lead precipitation predictions in September (yellow indicates most frequent selection through the cross-validation procedures from 1983 to 2013).

Table 3. Selected downscaling method and models for each month according to different lead time and variables.

Month	Var	1 month lead	2month lead	3month lead
Jan	P	B_JMA B_POAMA		
	T	B_GDAPS_F B_PNU B_MSC_CANCM3 B_MSC_CANCM4 M_POAMA	B_POAMA	M_CWB
Feb	P		M_CWB	M_GDAPS_F
	T		B_JMA	
Mar	P	B_POAMA		
	T	B_GDAPS_F B_JMA		
Apr	P			B_NASA M_NCEP M_PNU B_HMC
	T	M_GDAPS_F	B_NASA	
May	P			
	T	M_CWB	M_PNU	M_MSC_CANCM3
Jun	P	M_HMC	M_MSC_CANCM4	
	T			
Jul	P	C_Lag	C_Lag	I_PNU
	T	B_JMA	M_GDAPS_F	M_POAMA
Aug	P	B_JMA	B_GDAPS_F	
	T	B_HMC B_PNU		M_CWB
Sep	P	M_NCEP M_PNU M_POAMA	B_PNU	B_GDAPS_F B_PNU
	T	B_GDAPS_F B_HMC B_JMA B_PNU B_NASA B_POAMA I_NASA	B_GDAPS_F B_NASA B_PNU I_MSC_CANCM4 I_NCEP	B_GDAPS_F B_HMC B_JMA B_NASA B_PNU C_Lag
Oct	P			M_MSC_CANCM4
	T	B_GDAPS_F B_HMC B_PNU I_MSC_CANCM3	B_GDAPS_F B_JMA B_NASA B_PNU C_Lag	B_GDAPS_F C_Lag
Nov	P	B_PNU	B_GDAPS_F B_PNU B_JMA	B_PNU B_JMA B_POAMA M_MSC_CANCM3
	T	B_POAMA		B_JMA M_PNU
Dec	P	B_POAMA M_PNU M_MSC_CANCM4	B_JMA B_POAMA M_HMC M_POAMA	B_POAMA M_GDAPS_F M_POAMA M_NASA
	T	B_POAMA		B_JMA

P: Precipitation, T: Temperature, B_: simple bias correction (SBC), M_: Moving Window Regression (MWR), C_: Climate Index Regression (CIR), I_: Integrated Time Regression (ITR)

An evaluation of predictability when issuing forecasts every month was conducted, as shown in Figure 4. For example, when we predict precipitation levels in August during the month of July, all three prediction results (including 1-month lead prediction issued in July, 2-month lead prediction issued in June, and 3-month lead prediction issued in May) can be used. Figure 5 illustrates an evaluation of predictability using a simple average of multi-model predictions.

Procedure for seasonal water quality forecasting

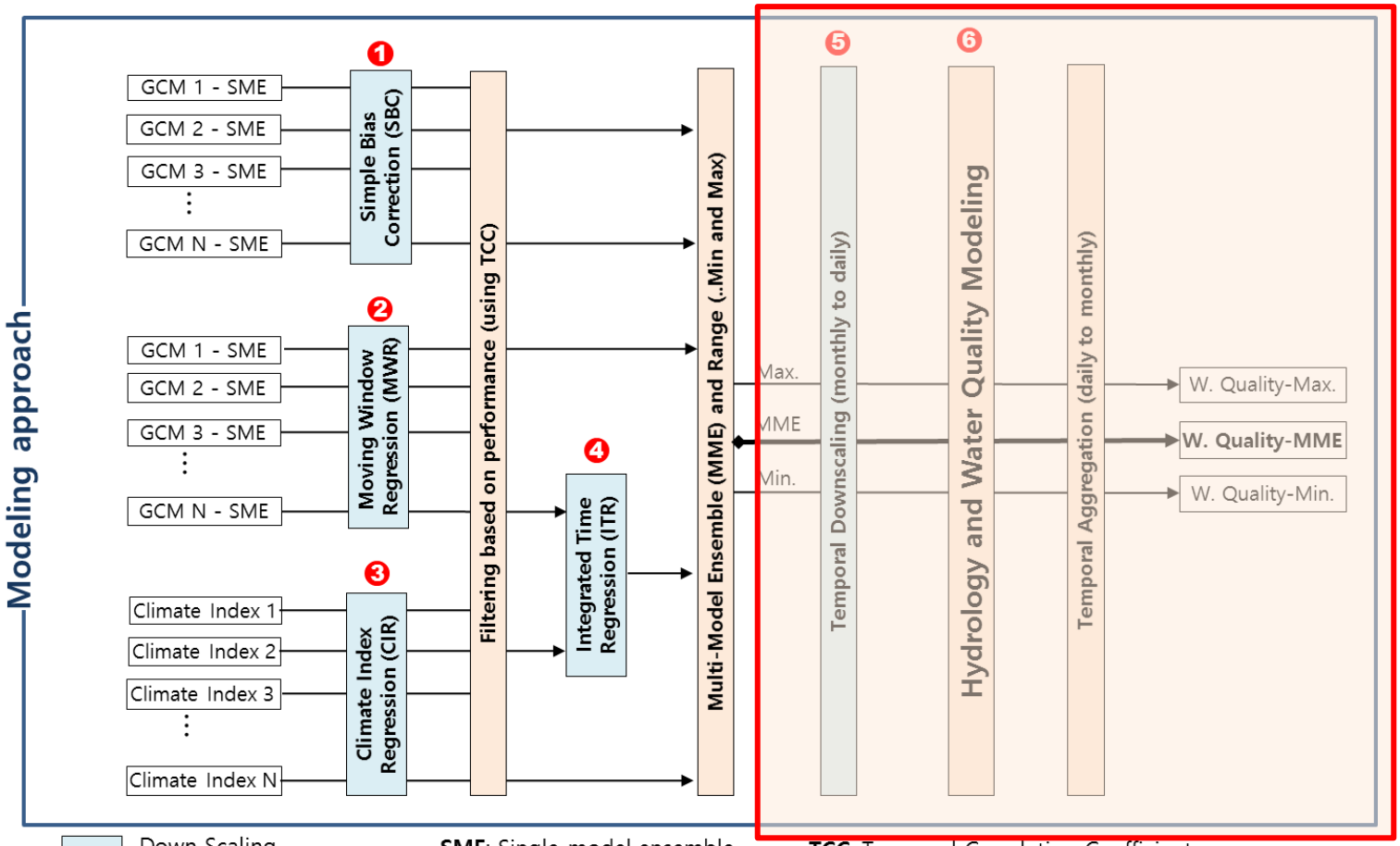

Down Scaling (Spatial & Temporal)

SME: Single model ensemble
MME: Multi-model ensemble

TCC: Temporal Correlation Coefficient
GCM: Global climate models for seasonal forecast

Study Area

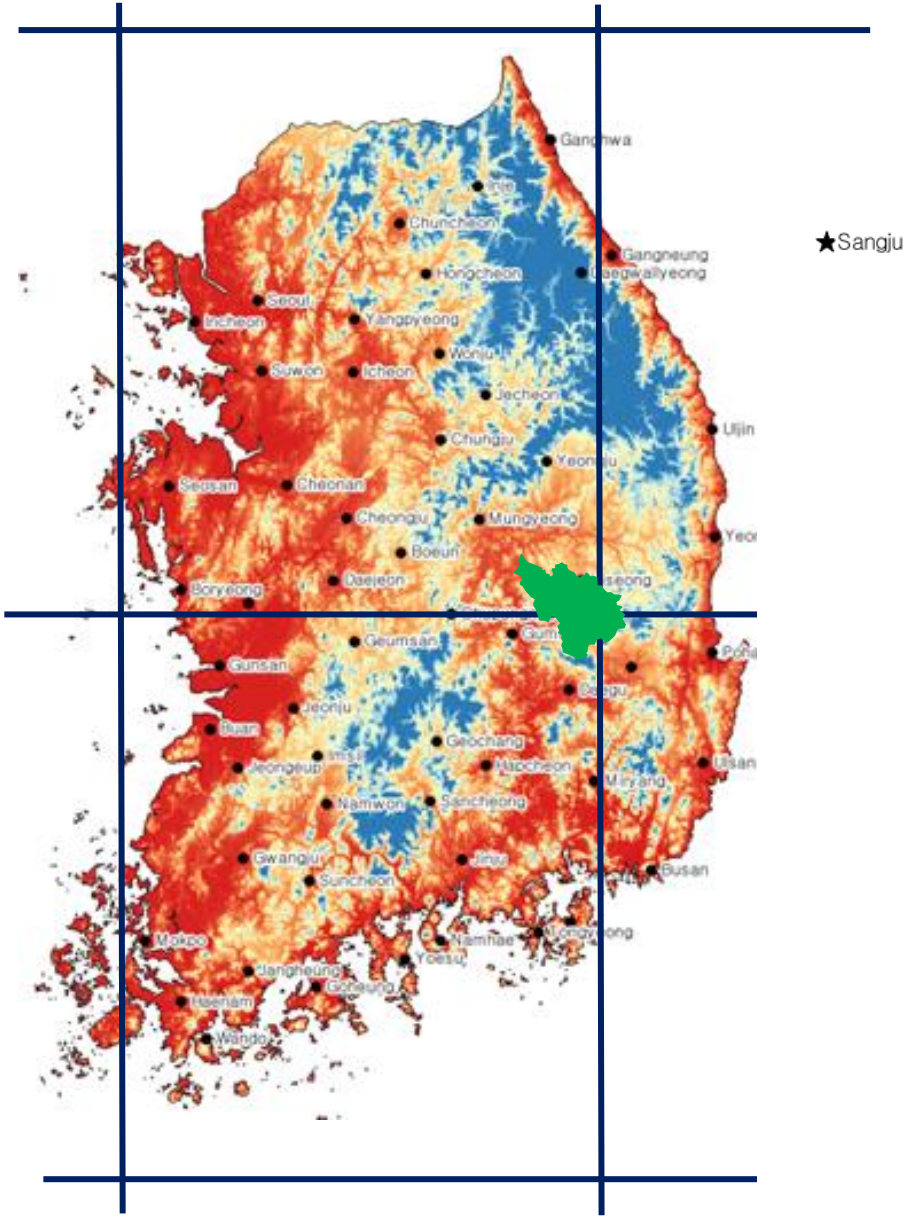
Gangwa
Chuncheon
Gangneung
Hongcheon
Seoul
Incheon
Yangpyeong
Wonju
Suwon
Icheon
Jecheon
Ulji
Chungju
Seosan
Cheonan
Cheongju
Mungyeong
Boeun
Daejeon
Boryeong
Geumsan
Gunsan
Jeonju
Buan
Geochang
Jeongeup
Hapcheon
Ulsan
Namwon
Sancheong
Gwangju
Suncheon
Busan
Mokpo
Namhae
Yeosu
Hangheung
Goheung
Haenam
Wando
Sangju
Daegu

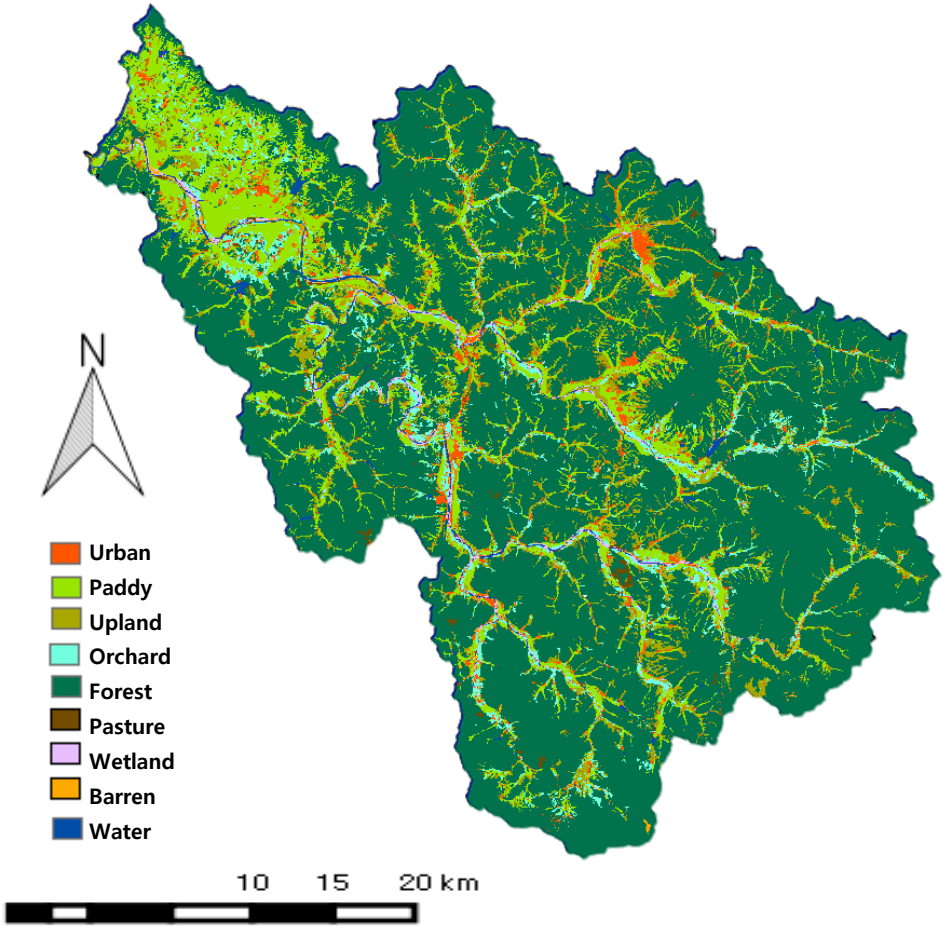
N
Urban
Paddy
Upland
Orchard
Forest
Pasture
Wetland
Barren
Water
10 15 20 km

Watershed modeling

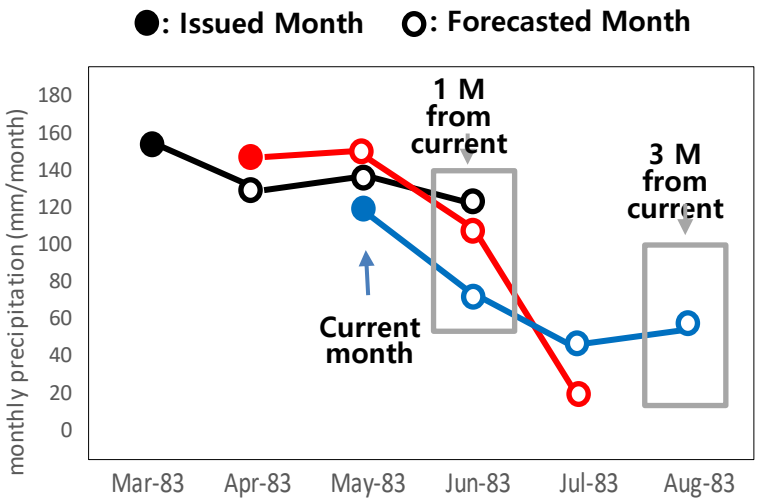

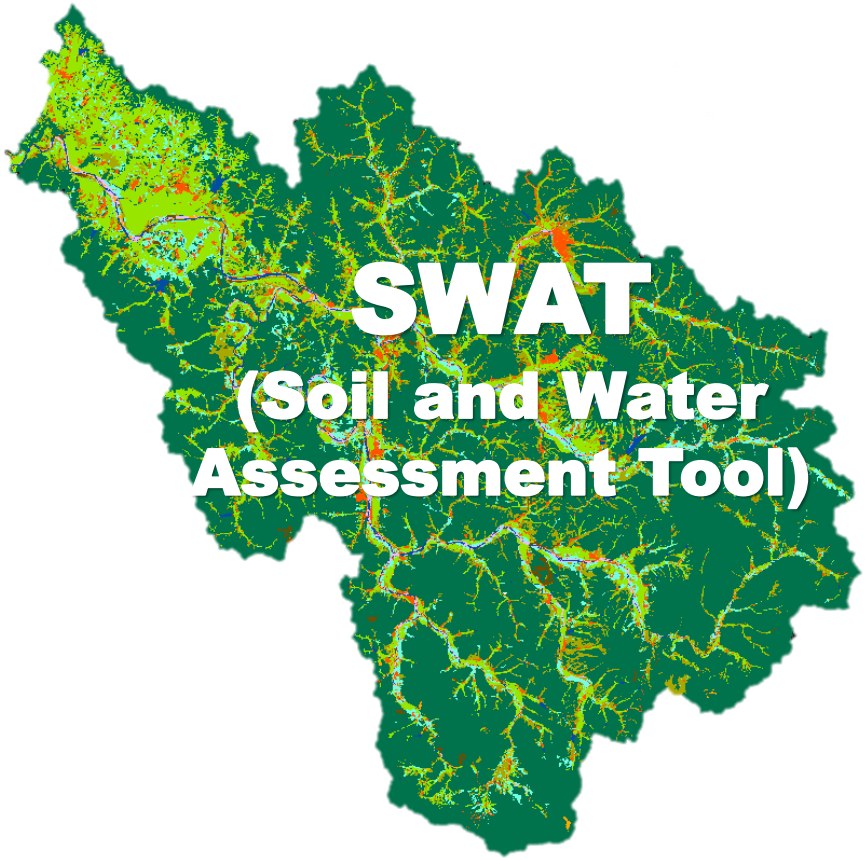

- Initialization of streamflow and water quality was not considered

SWAT Verification Results

Performance measures	Calibration	Validation
% Error	-1.6	-1.1
Monthly NSE	0.95	0.92

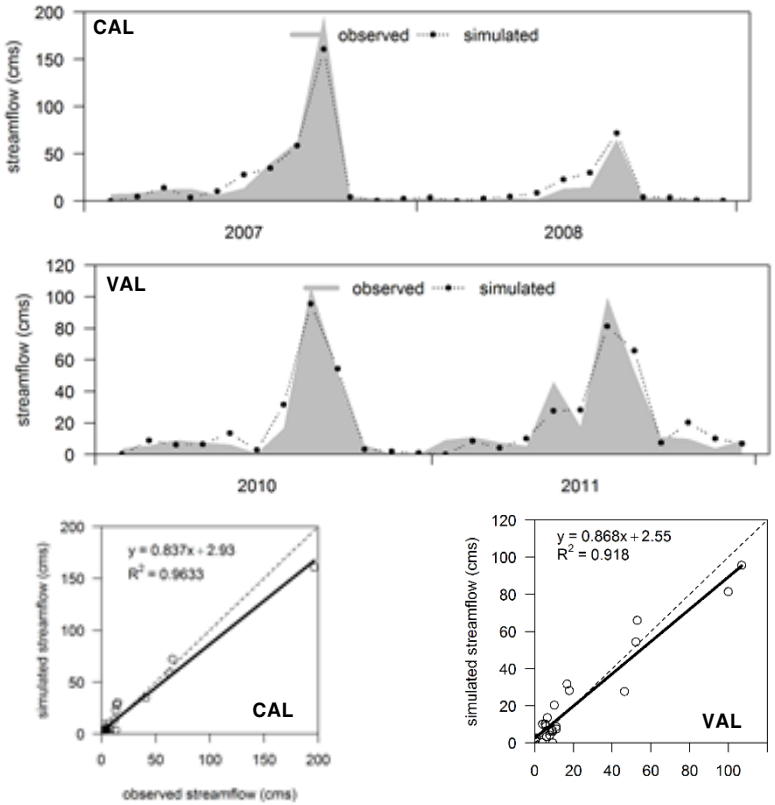

Streamflow

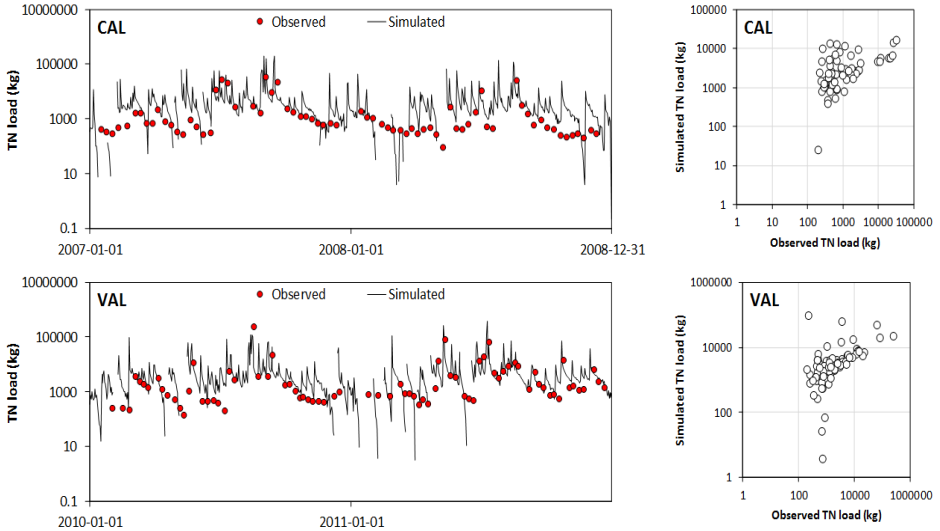

Total Nitrogen (TN) Loads

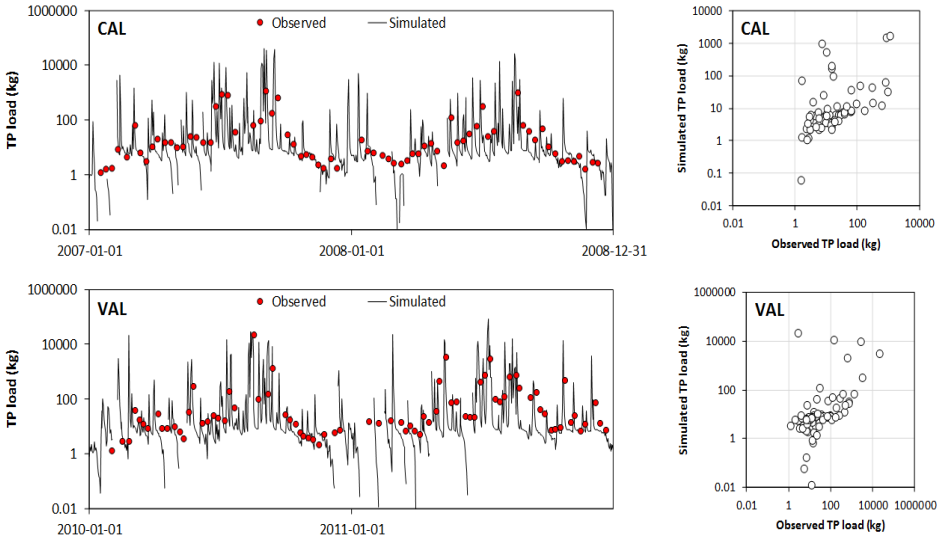

Total Phosphorus (TP) Loads

Monthly prediction of TN and TP Loads

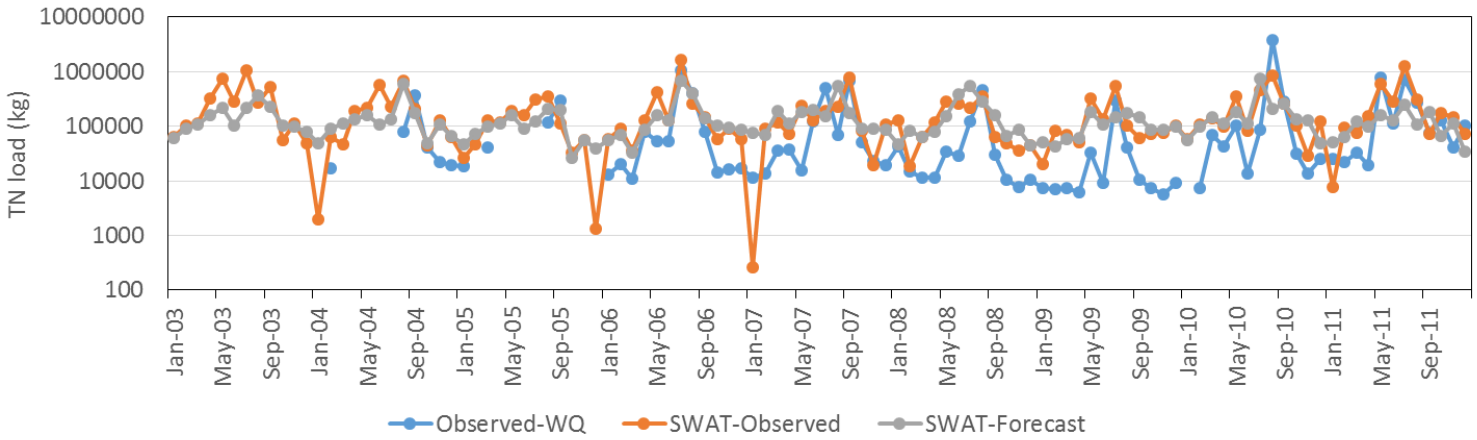

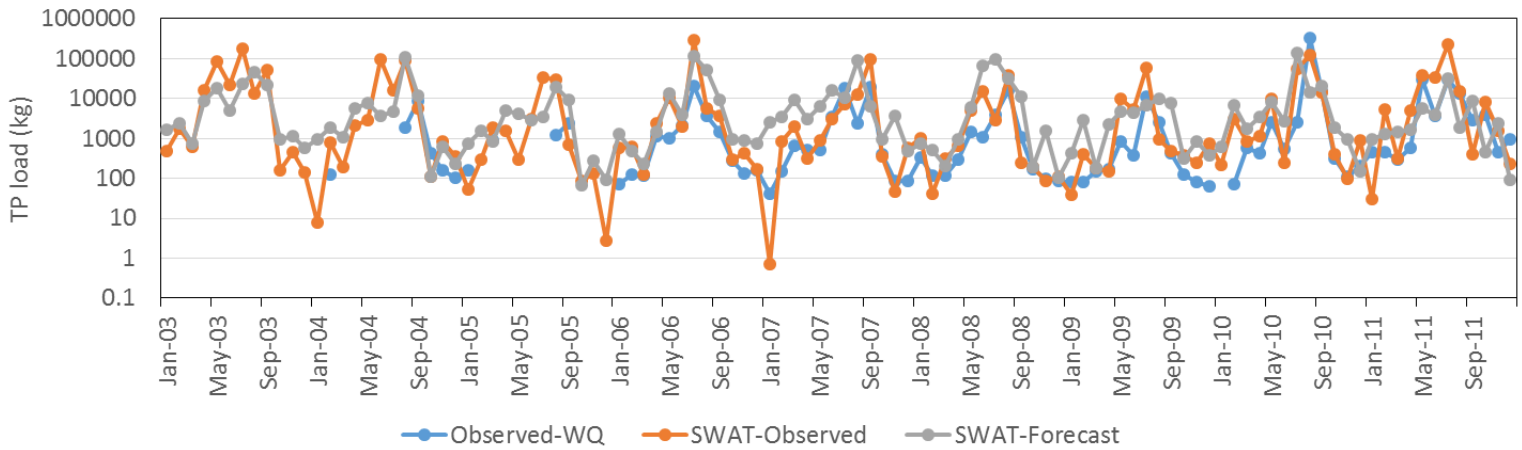

Monthly Temporal Correlation Coefficient

Month	Total Nitrogen (TN)		Total Phosphorus (TP)	
	SWAT-Forecast vs. Observed-WQ	SWAT-Forecast vs. SWAT-Observed	SWAT-Forecast vs. Observed-WQ	SWAT-Forecast vs. SWAT-Observed
JAN	-0.47	-0.27	-0.38	-0.08
FEB	0.01	0.00	-0.34	0.26
MAR	**0.72**	**0.67**	0.45	**0.68**
APR	0.40	**0.80**	-0.20	**0.71**
MAY	-0.34	**0.58**	-0.26	**0.74**
JUN	-0.05	0.00	-0.15	-0.10
JUL	-0.04	0.30	-0.46	0.27
AUG	-0.25	0.14	-0.30	0.14
SEP	0.31	0.29	0.31	0.07
OCT	-0.30	0.25	-0.14	-0.09
NOV	0.37	0.22	0.24	0.13
DEC	-0.62	0.37	-0.39	-0.02

Forest Fire Forecasting

(Toward a Fire and Haze Early Warning System for Southeast Asia)



Toward a Fire and Haze Early Warning System for Southeast Asia

Jin Ho YOO[a], Jaepil CHO[a✉], Saji HAMEED[b], Robert FIELD[c], Kok Foo KWAN[d], Israr ALBAR[e]

APN Project Reference: ARCP2013-10CMY-Yoo / Received: January 2016 / Published online: March 2016
Available online at APN E-Lib: http://www.apn-gcr.org/resources

HIGHLIGHTS

- Four different downscaling methods were developed and integrated into the prototype of EWS in order to improve the predictability.
- Long-term predictability of monthly precipitation for the four regions within Borneo Island was evaluated.
- APCC led a two-day workshop in Malaysia, including hands-on training sessions on statistical downscaling and prototype.
- Needs assessment for early warning information was conducted through field surveys with resource managers.
- Monthly precipitation forecasts for dry season (August to October) over 4 provinces in Borneo Island showed good predictability less than four-month lead time by showing temporal correlation coefficients (TCCs) greater than 0.5 in all provinces.

ABSTRACT Smoke haze from forest fires is among Southeast Asia's most serious environmental problems and there is a clear need for a fire and haze early warning system (EWS) for the region. APEC Climate Center (APCC) has been collecting monthly dynamic prediction data produced by 16 institutions and has been producing 6-month lead multi-model ensemble (MME) climate forecasts every month. In this study, we developed four different statistical downscaling methods and assessed the forecast skill of the integrated forecast system over four provinces in Borneo Island. We developed a EWS prototype in which three-month precipitation (August to October) is predicted during April to July and the forecasted precipitation amount is then translated into four fire danger ratings based on the relationship between precipitation amount and CO_2 emission. A needs assessment for early warning information was conducted through field surveys with resource managers at three provinces in Indonesia. A two-day workshop was held for the improvement of the EWS. Finally, the forest fire early warning information on Borneo Island created using the EWS will be provided though the hosting server in APCC.

KEYWORDS *fire danger; seasonal forecasts; statistical downscaling; dynamical downscaling; seasonal drought*

1. Introduction

Smoke haze from forest fires is among Southeast Asia's most serious environmental problems. Severe burning in Indonesia occurs only during years with anomalously low rainfall. Monitoring for these conditions is important, but has limited effectiveness because the burning is opportunistic. As a result, measures to prevent these fires and mitigate their impacts remains limited by the absence of long-lead early warning system (EWS). Severe burning conditions, therefore, need to be forecast weeks to months in advance for any prevention to be effective. In this context, little of the progress made in seasonal forecasting has been applied to fire early warning in Indonesia and there is a clear need for a fire and haze EWS for the region. The project builds upon current fire danger rating systems by providing forecasts at a longer lead-time using seasonal forecast data maintained at APCC, a time-scale that is more relevant and useable for decision makers. The final objective of the project is to develop a prototype of fire danger EWS by considering field survey results and conducting a training workshop.

a APEC Climate Center, 12 Centum 7-ro, Haeundae-gu, Busan, 612-020, Republic of Korea
b Aizu University, street, Aizu-Wakamatsu City, Fukushima-ken 965-8580, Japan
c Columbia University, 116th Street and Broadway, New York, 10027, USA
d Malaysian Meteorological Department, Petaling Jaya, Selangor, 47301, Malaysia
e Department of Forestry, Gedung Manggala Wanabakti Blok, Jakarta, 10207, Indonesia
✉ Corresponding author. Email: jpcho89@gmail.com;
Tel: +82-51-745-3994, Fax: +82-51-745-3999.

Why do we need to downscale for forest fire management?

- In Indonesia, there is a high risk of sever biomass burning when se asonal precipitation falls below region-specific threshold values (Fie ld et al., 2008).

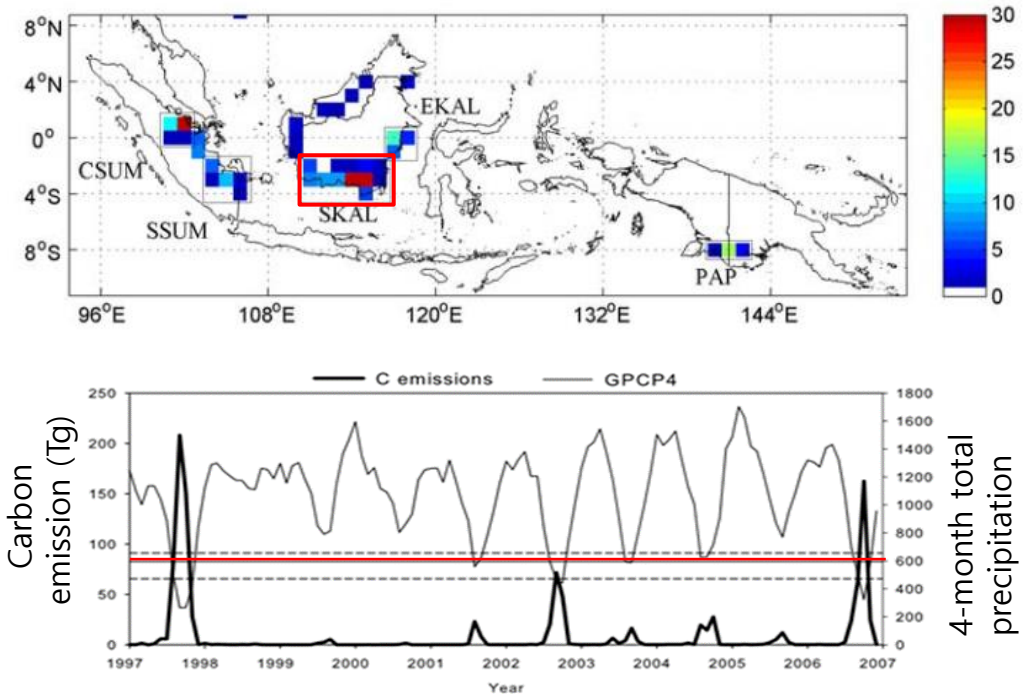

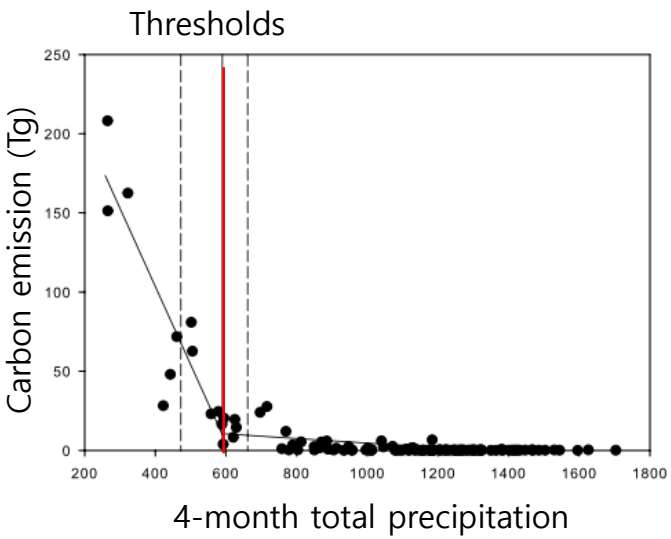

Source: Field, R.D., and S.S.P. Shen. 2008. Predictability of carbon emissions from biomass burning in Indonesia from 1997 to 2006, Journal of Geophysical Research, 113.

Spatial distribution of temporal correlation coefficient (TCC)

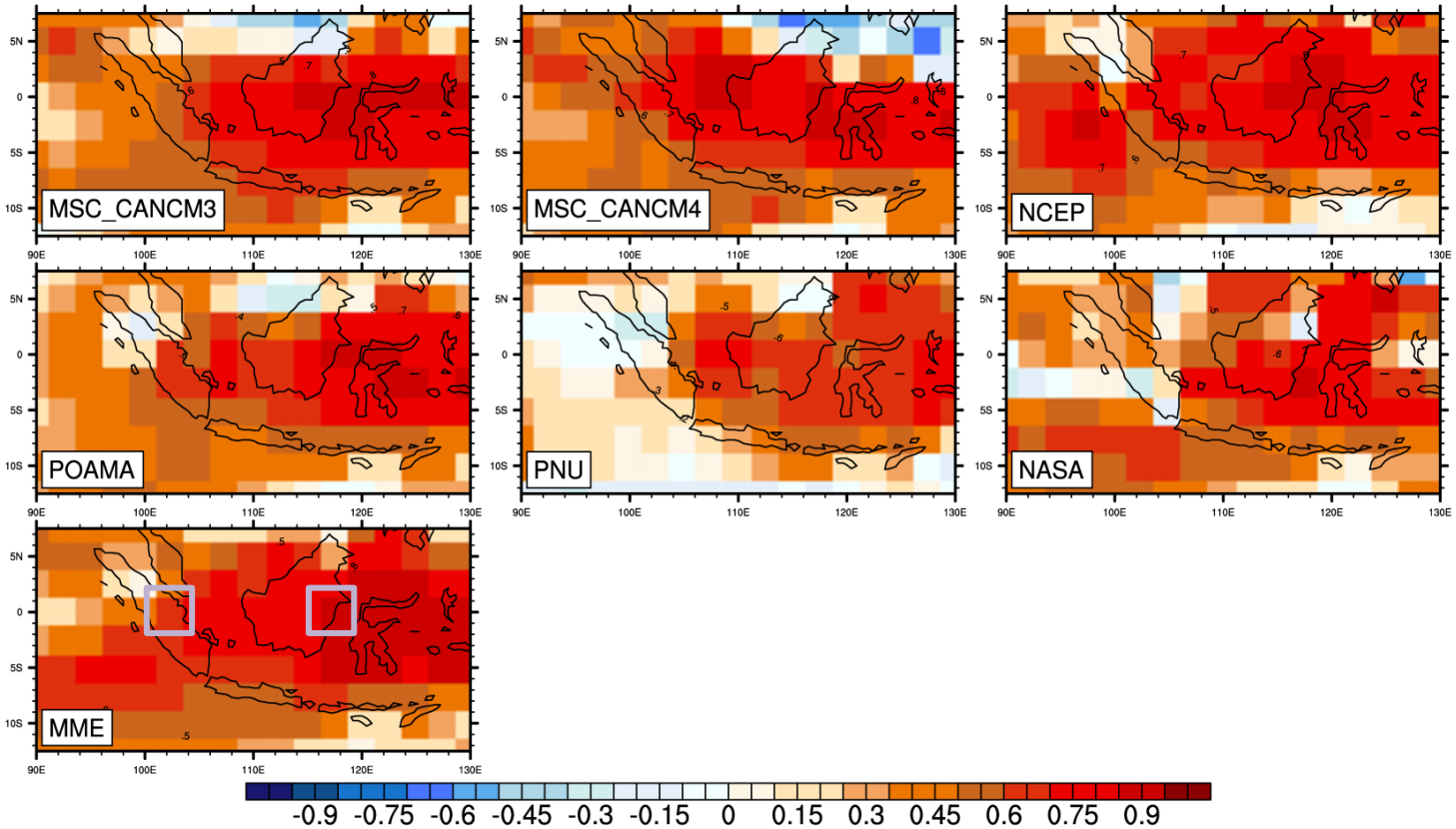

Temporal correlation coefficient between forecast models and Observation(GPCP), period: 1983~2005 ASO, forecasted on July

GPCP: Global Precipitation Climatology Project-NASA
(Webpage: http://precip.gsfc.nasa.gov/)

Why do we need to downscale for forest fire management? (cont'd)

- **Global climate models (GCMs) cannot simulate climate at the regional scale**

Table: Description of dynamical seasonal prediction models used in the study.

Model	Institution	Raw Resolution	Ensemble size
MSC_CANCM3	Meteorological Service of Canada (Canada)	T63L31 (AGCM) 1.41° X 0.94° L40 (OGCM)	10
MSC_CANCM4	Meteorological Service of Canada (Canada)	T63L35 (AGCM) 1.41° X 0.94° L40 (OGCM)	10
NASA	National Aeronautics and Space Administration (USA)	2°lat X 2.5°lon, L34 (AGCM) 1/3 by 5/8, 27L (OGCM)	10
NCEP	Climate Prediction Center / NCEP/NWS/NOAA (USA)	T62L64	17
PNU	Pusan National University (R. of Korea)	T42L18 (AGCM) 0.7/1.4/2.8°lat X 2.815°lon, L29 (OGCM)	4
POAMA	Centre for Australian Weather and Climate Research/ Bureau of Meteorology (Australia)	T47L17 (AGCM) 0.5~1.5°lat X 2°lon, L25 (OGCM)	30

Development of EWS Prototype
- Overall structure-

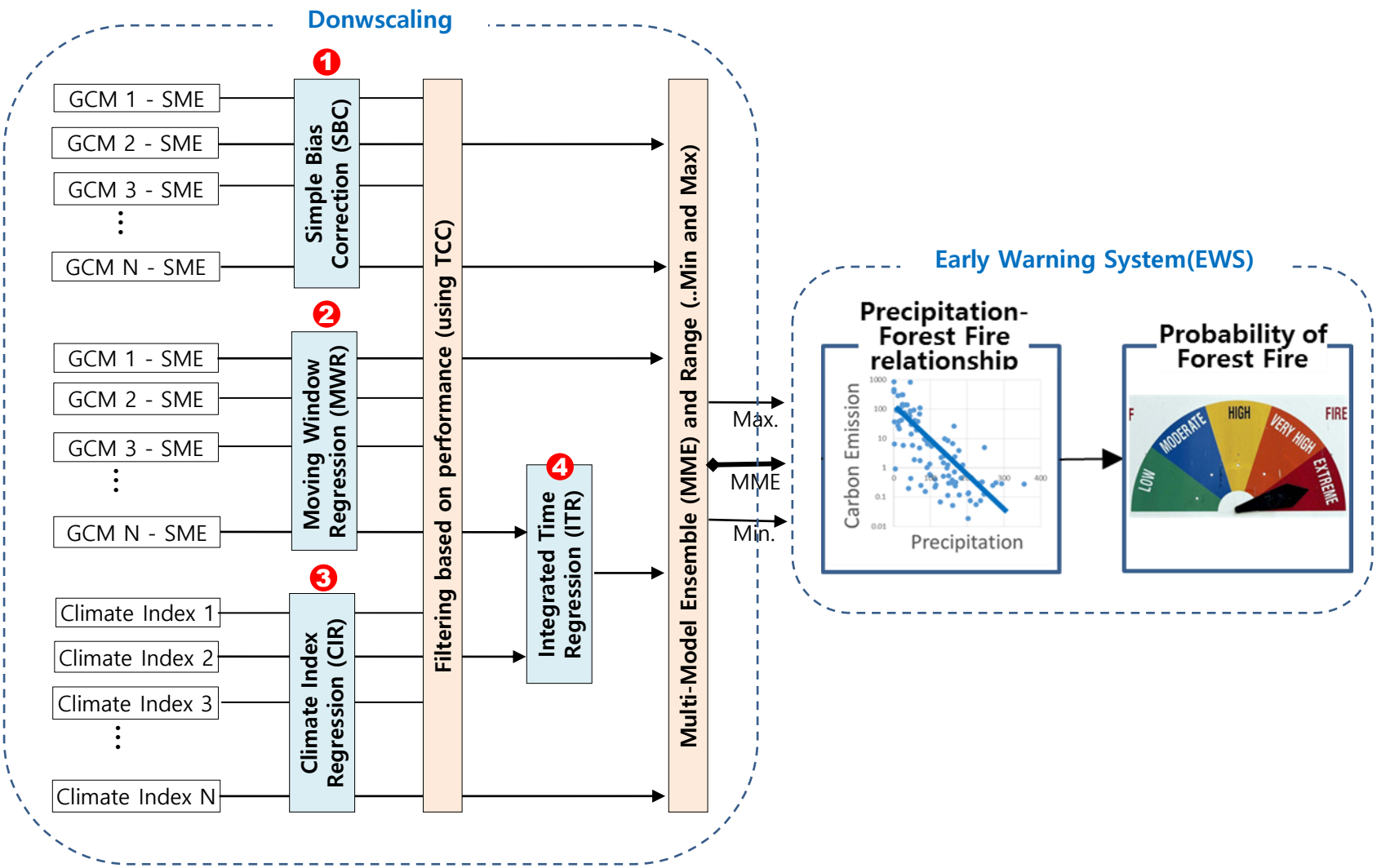

Development of EWS Prototype
- Translating precipitation to fire danger rating

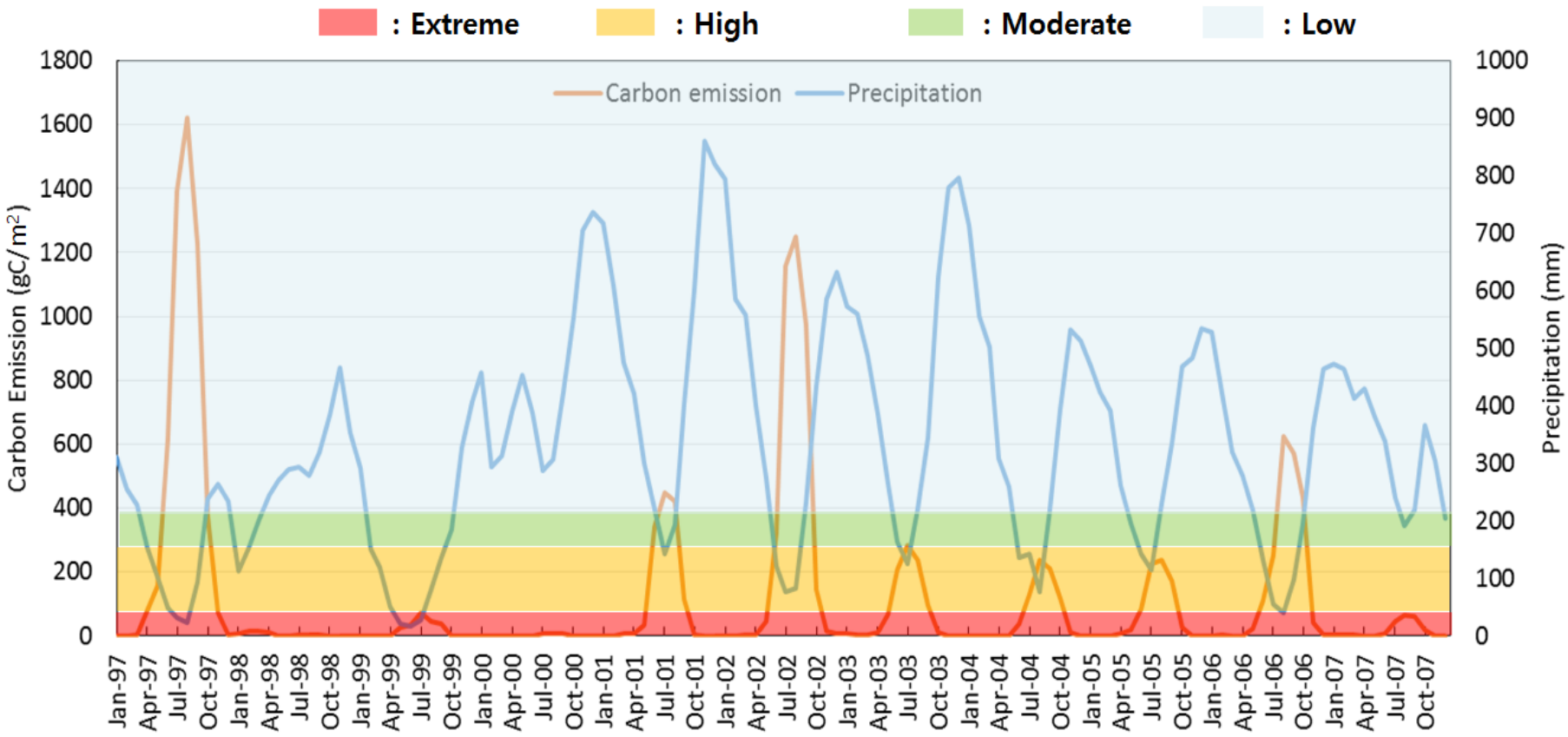

Development of EWS Prototype
- Translating precipitation to fire danger rating (cont'd)

1 Decide threshold using segmented regression

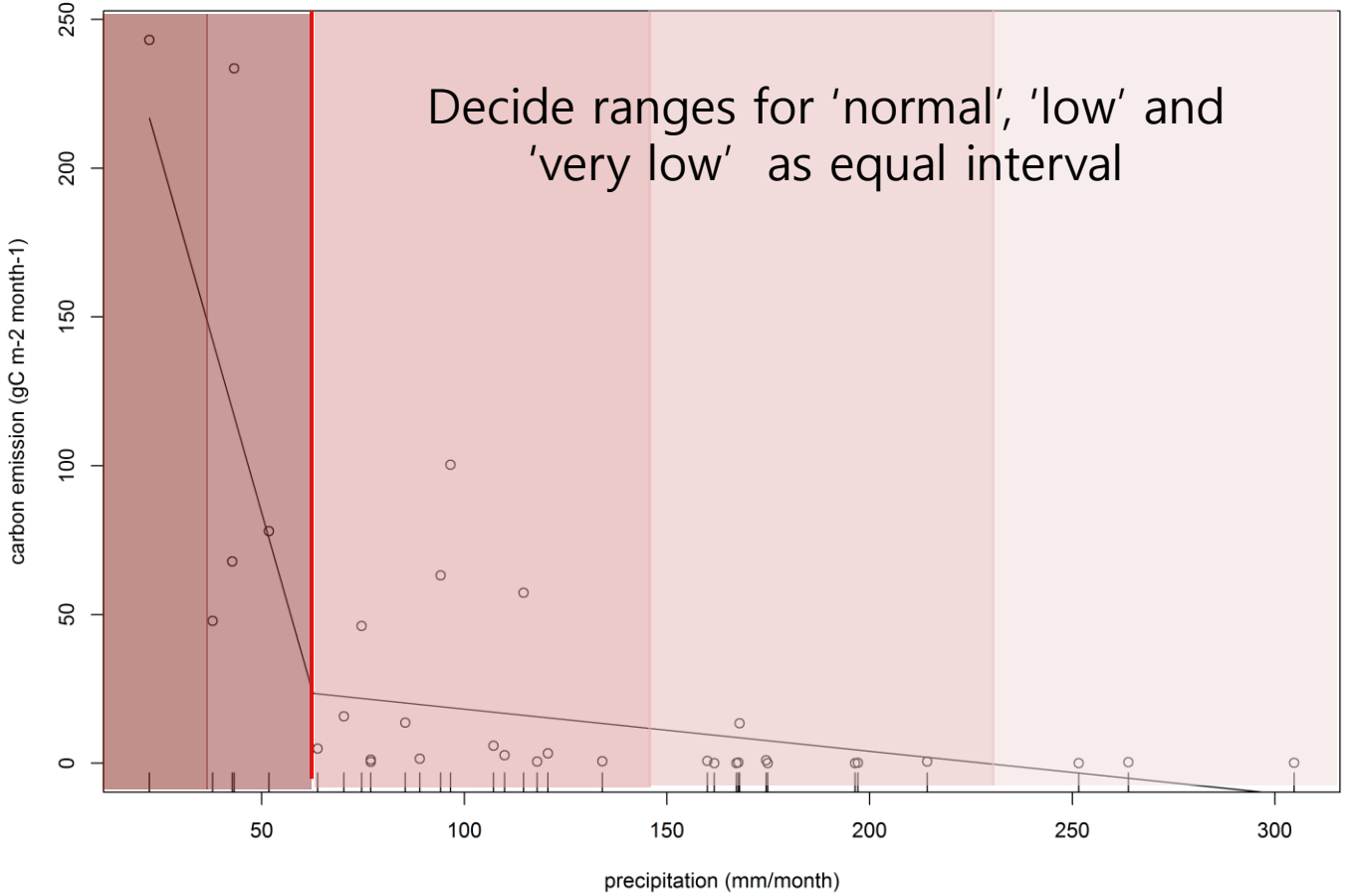

Decide ranges for 'very high' and 'high' as equal interval

Development of EWS Prototype
- Template for delivering information

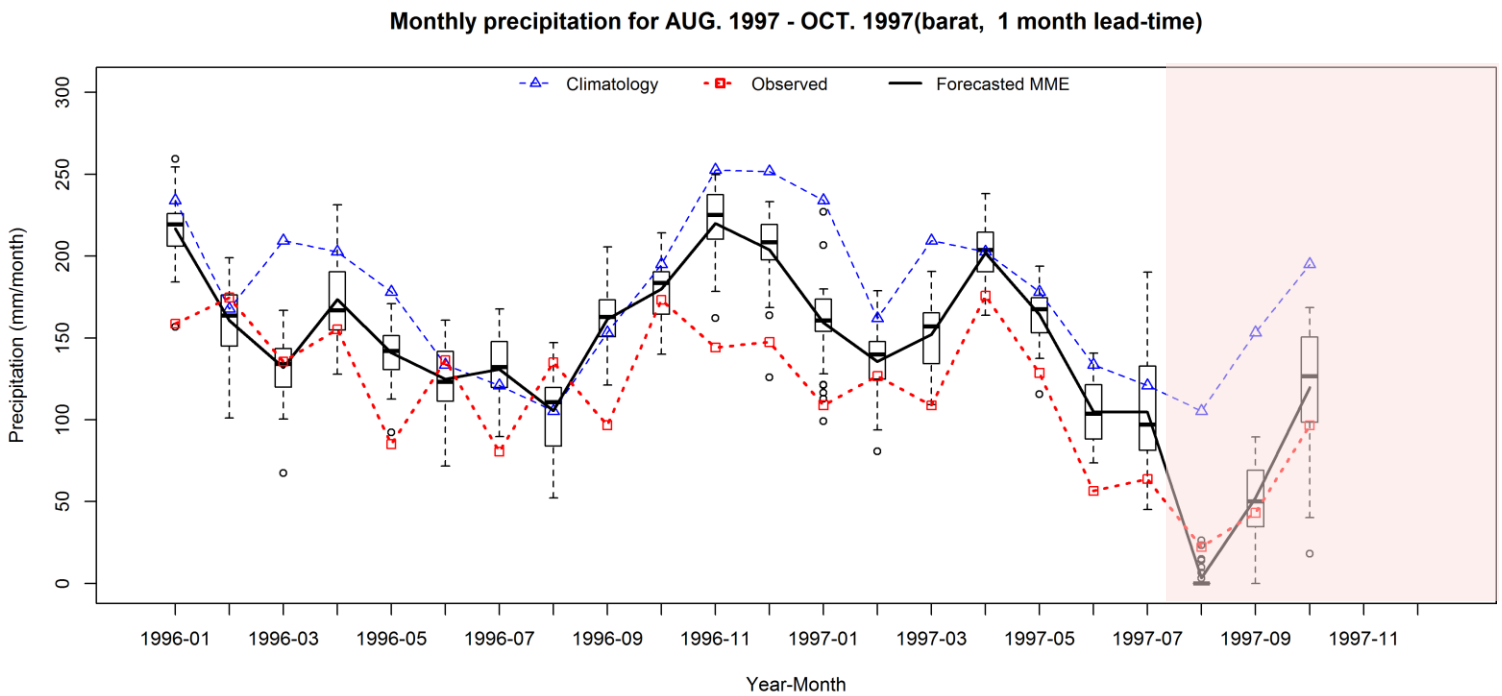

Monthly skil score for JAN. 1983 - DEC. 2007

	JAN	FEB	MAR	APR	MAY	JUN	JUL	AUG	SEP	OCT	NOV	DEC
cor	0.83	0.81	0.82	0.81	0.78	0.78	0.76	0.76	0.77	0.74	0.82	0.76
nrmse	0.55	0.62	0.56	0.62	0.62	0.64	0.64	0.66	0.63	0.68	0.57	0.63
pc	0.96	0.64	0.84	0.76	0.72	0.68	0.52	0.44	0.56	0.72	0.8	0.84
hss	0.83	0.4	0.64	0.33	0.51	0.41	0.35	0.25	0.36	0.33	-0.068	-0.087

Forest fire probapbility for 1997

	AUG	SEP	OCT
Very High	100.0	32.1	6.9
High	0.0	25.0	3.4
Normal	0.0	42.9	20.7
Low	0.0	0.0	65.5
Very Low	0.0	0.0	3.4

SEA Fire and Haze Early Warning System

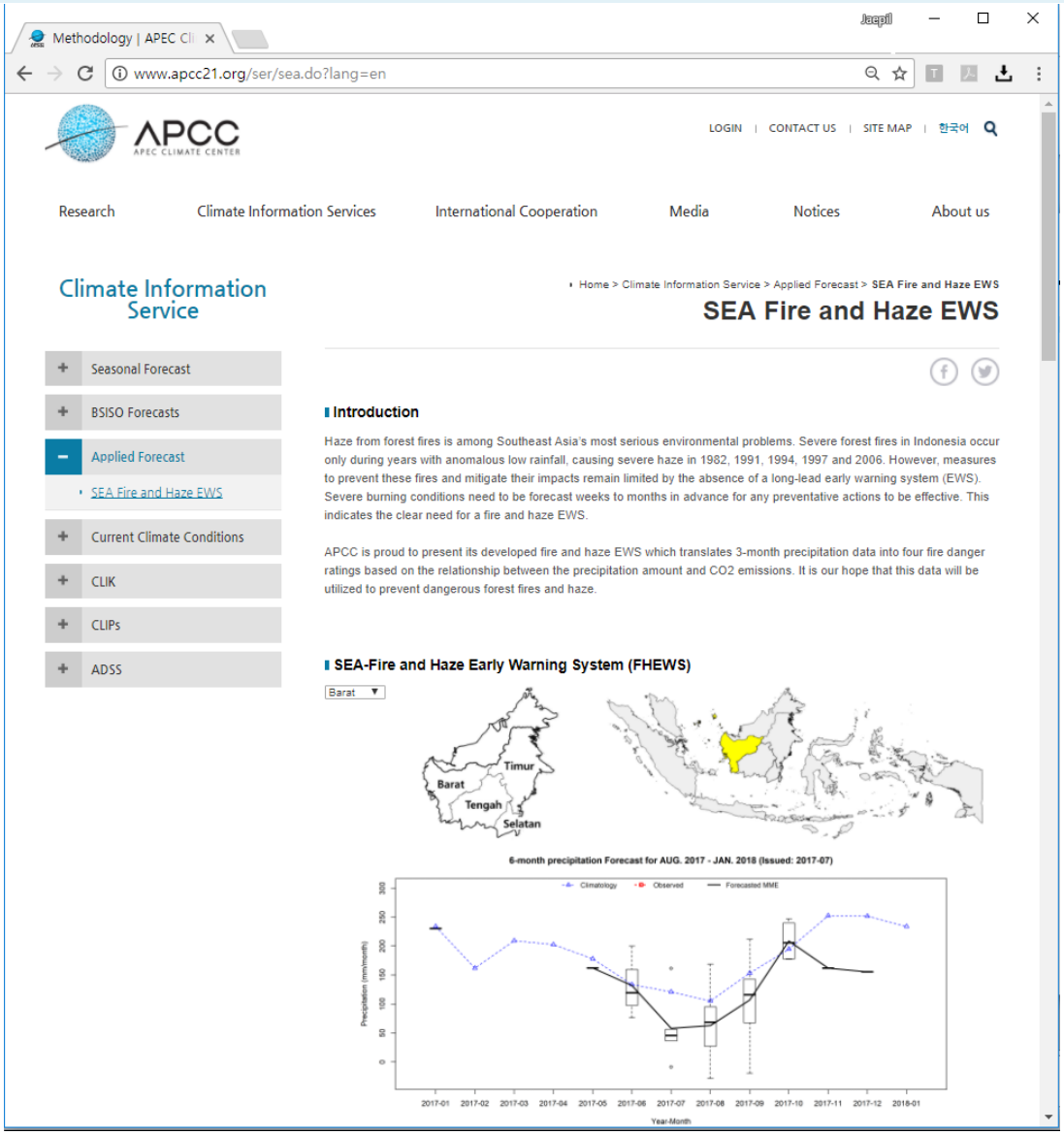

http://www.apcc21.org/ser/sea.do?lang=en

Drought & Hydrological Modeling Results

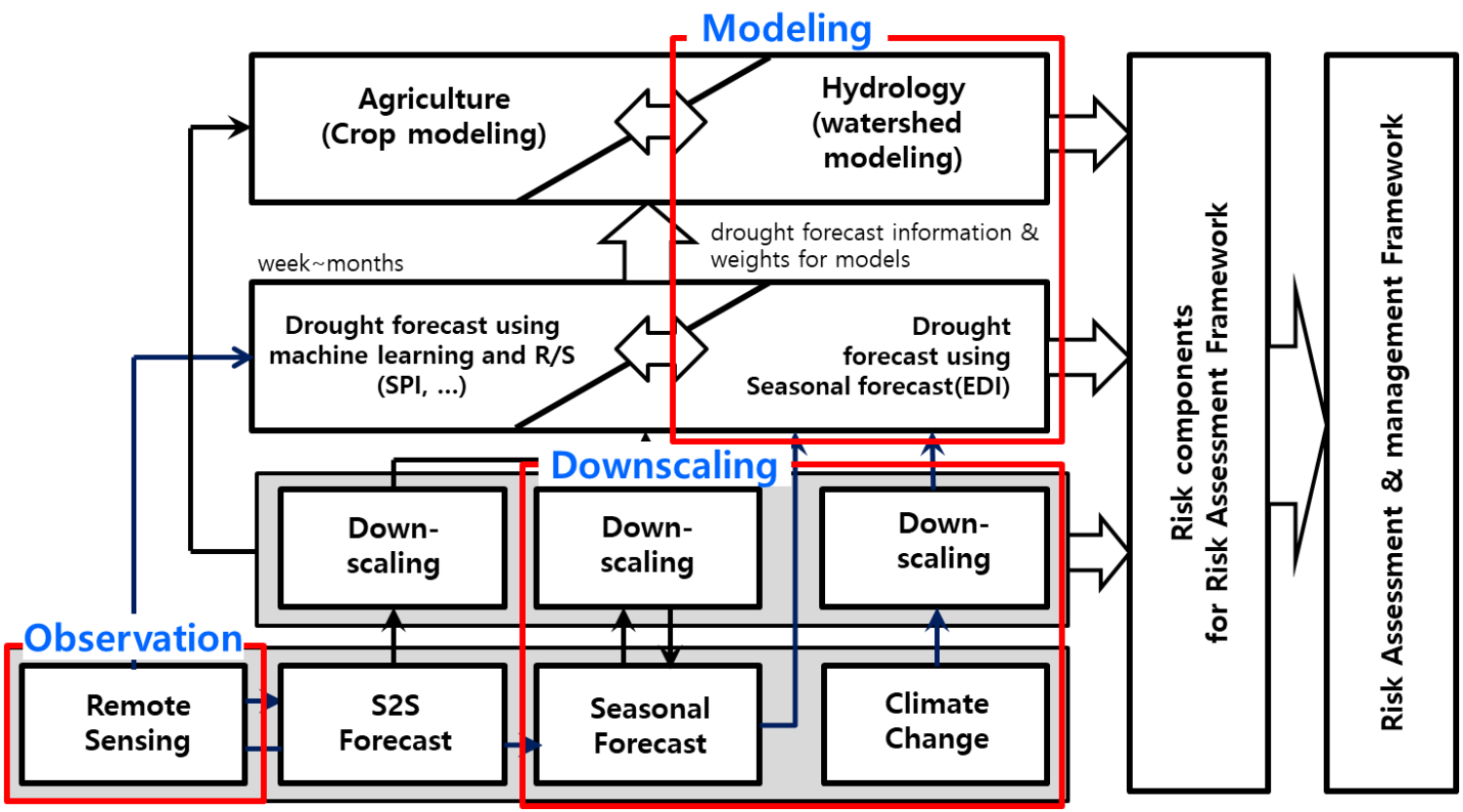

Study area

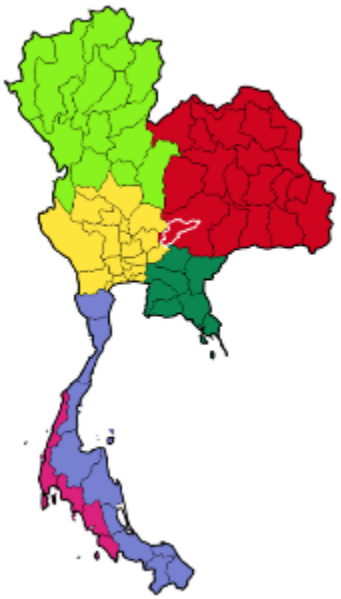

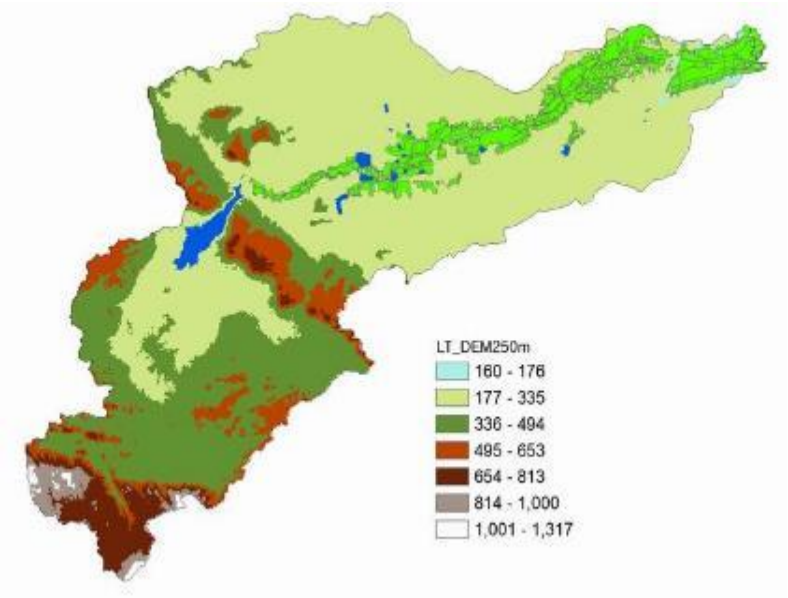
LT_DEM250m
160 - 176
177 - 335
336 - 494
495 - 653
654 - 813
814 - 1,000
1,001 - 1,317

Spatial and temporal changes in EDI

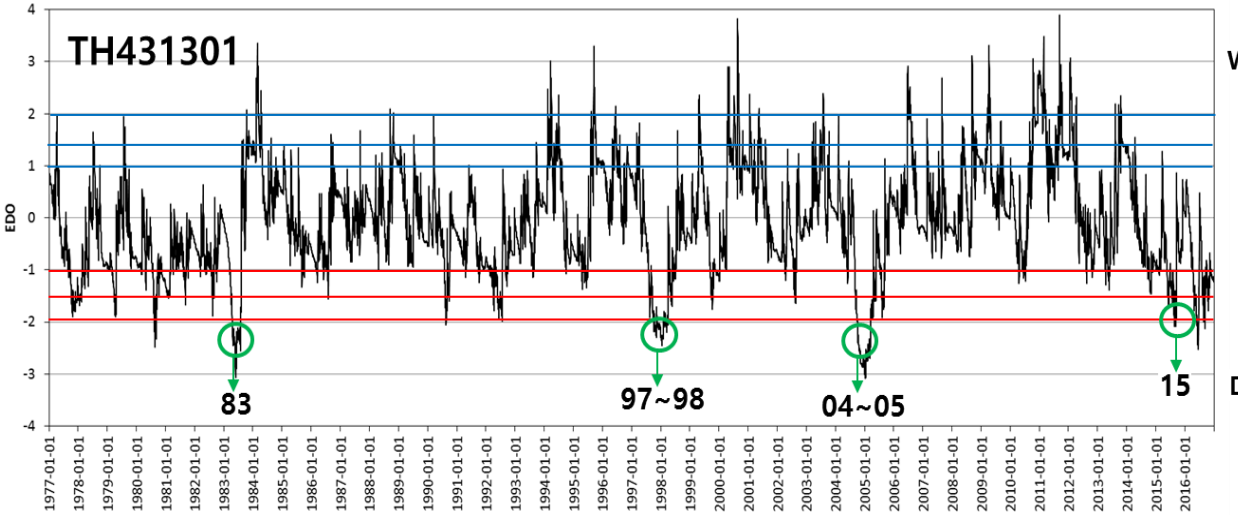

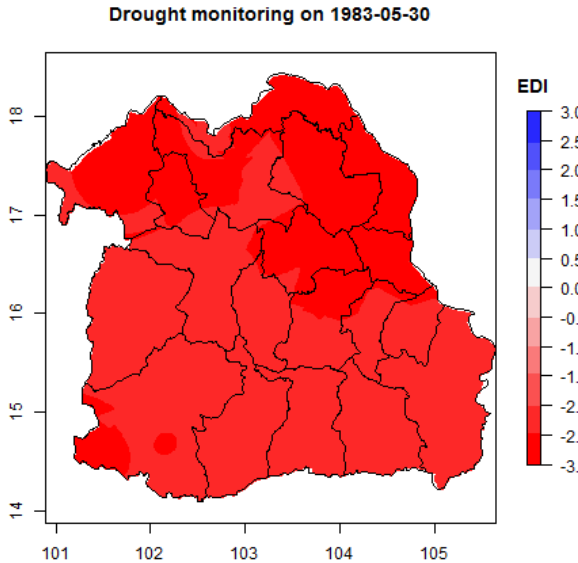

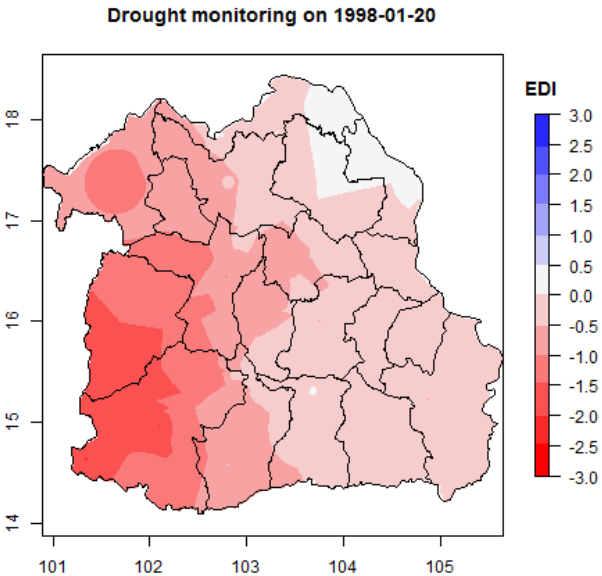

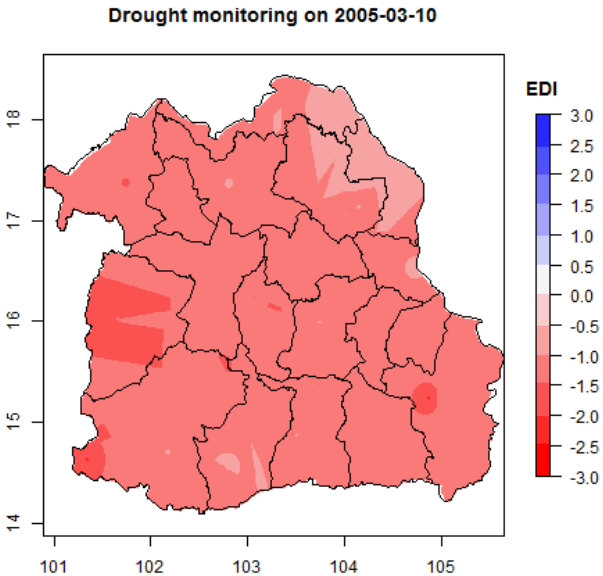

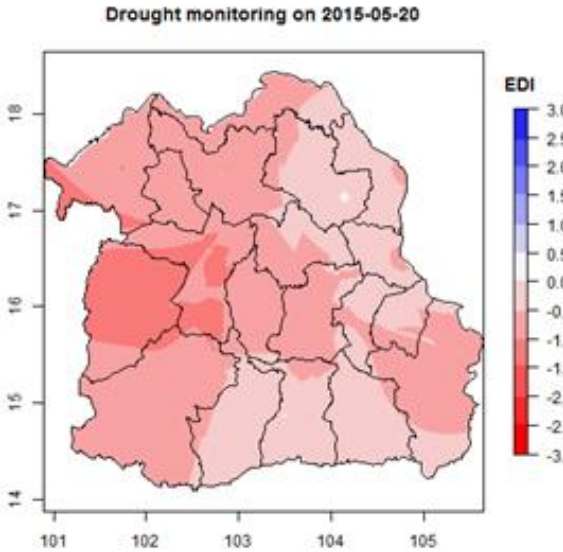

Comparison between EDI and storage level

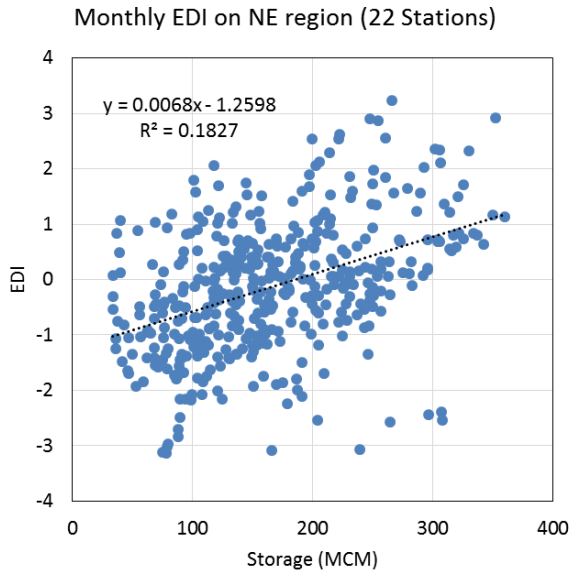

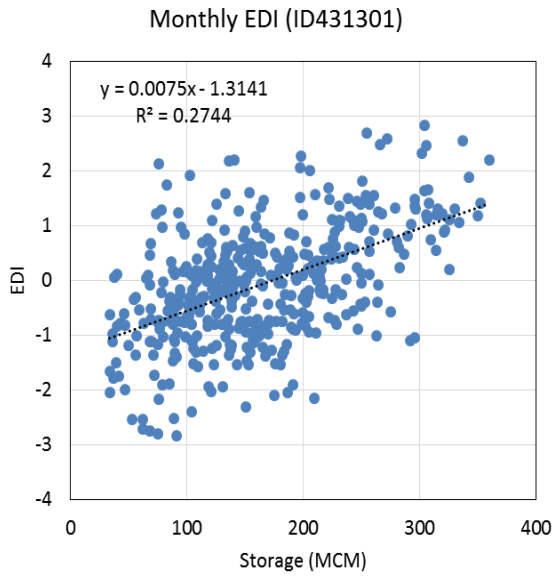

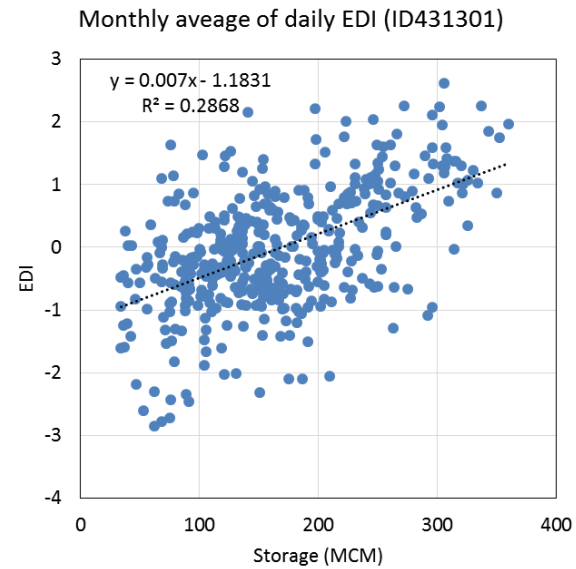

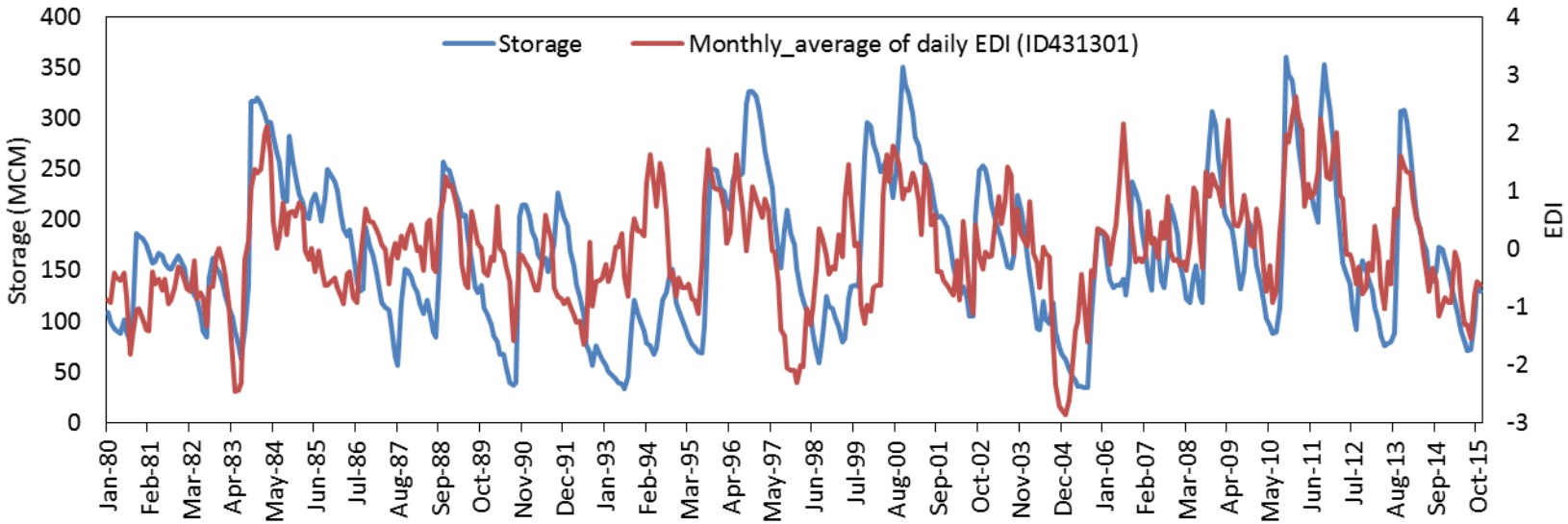

Use of satellite or reanalysis data for gap filling

Too much missing data during drought years

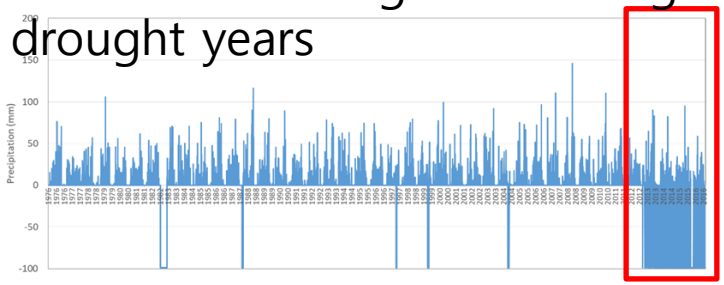

Grid-based observation considered

- Satellite : PERSIANN, CHIRPS
- Reanalysis : ERA-Interim, MERRA2

Comparison results

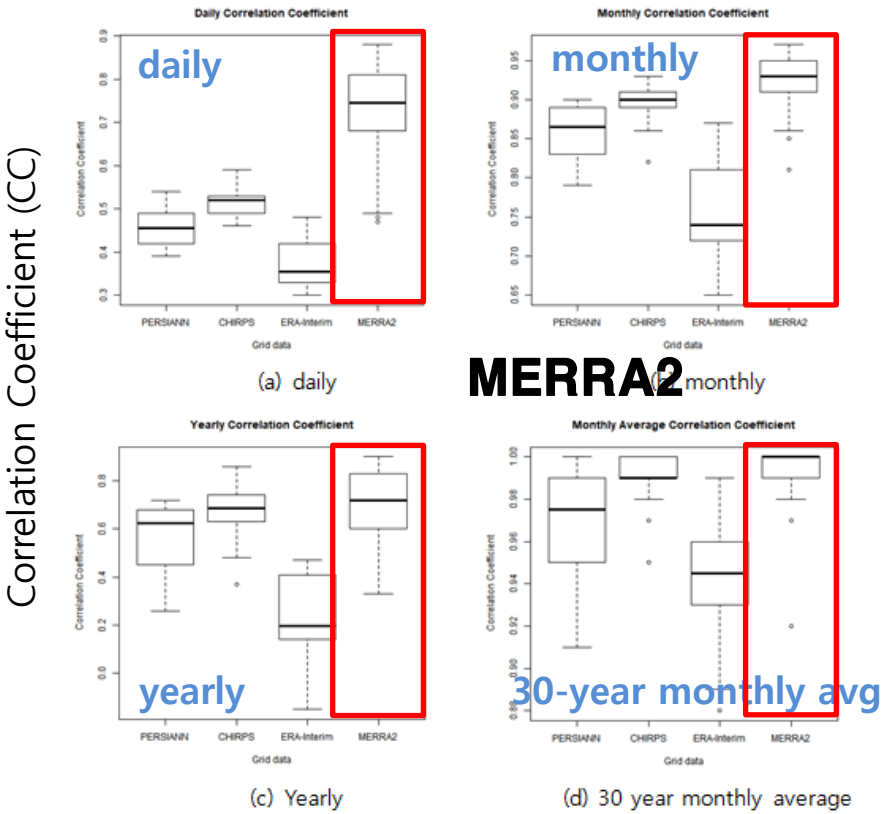

TH431201 (TMD-MERRA2)

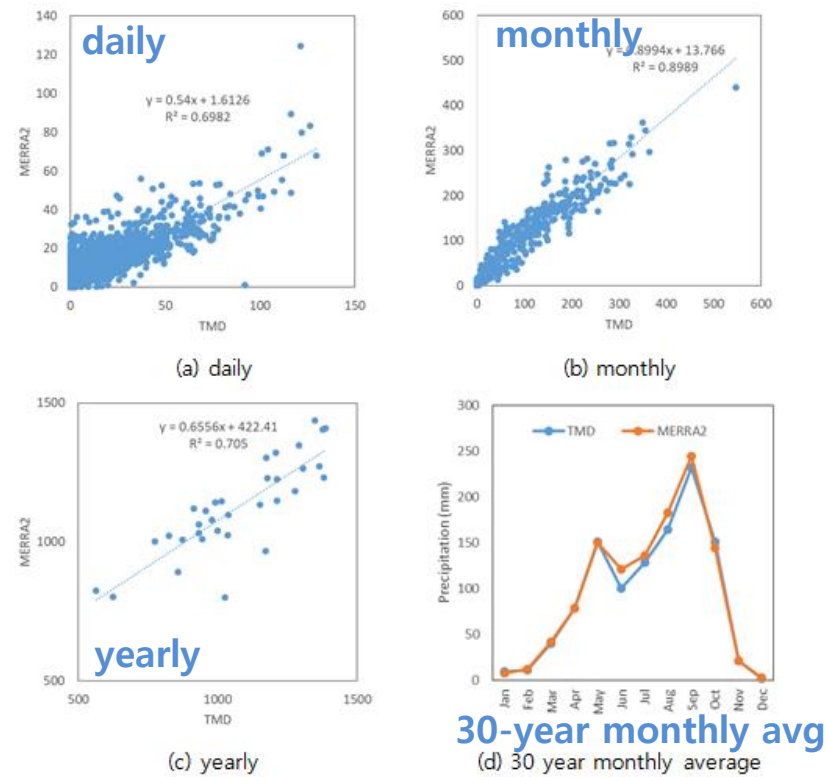

Drought monitoring using gap filled precipitation data

- Using Effective Drought Index (EDI)
- Used as reference data for evaluation of 6-month drought forecasting

Concept of EDI

EP(Effective Precipitation)

$$EP_i = \sum_{n=1}^{i}\left[\left(\sum_{m=1}^{n} P_m\right)/n\right]$$

$$DEP = EP - MEP$$

$$EDI = DEP/ST(DEP)$$

Available water decrease as time goes on

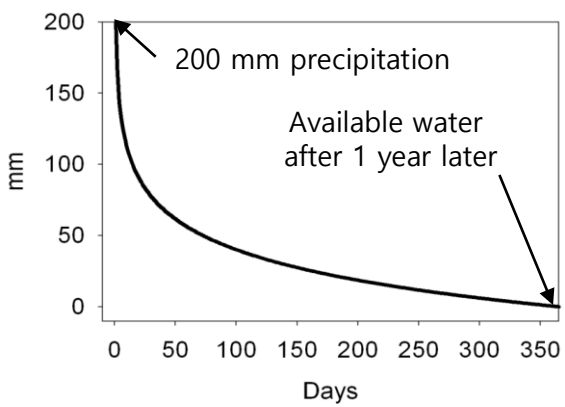

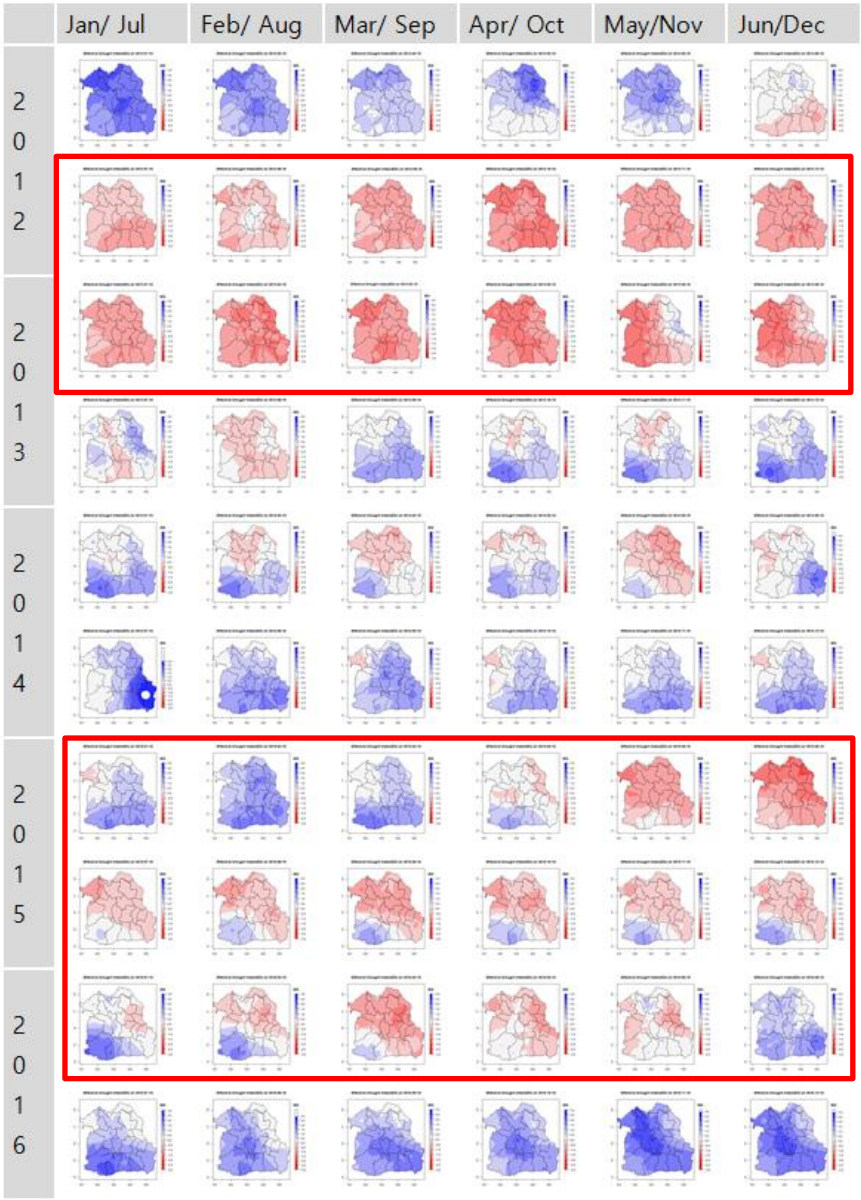

Downscaling of Climate Change Scenarios

❖ AIMS and user-centered downscaling procedure was applied

1. **Raw GCM analysis for excluding worst GCMs** ➡ **Selection of GCMs**
2. **Analysis of reproducibility and signal changes using climate extreme indices**
   - 2.1 Evaluating reproducibility of climate extreme indices for the historical period
   - 2.2 Comparing signal changes in climate extreme indices before and after downscaling
3. **Evaluating reproducibility of spatial correlations among stations using variogram**

➡ **Selection of downscaling technique**

4. **Estimating multi-model ensemble (MME) mean and providing uncertainty ranges according to number of GCMs** ➡ **User-centered climate change projections**

Spatial reproducibility (Precipitation)

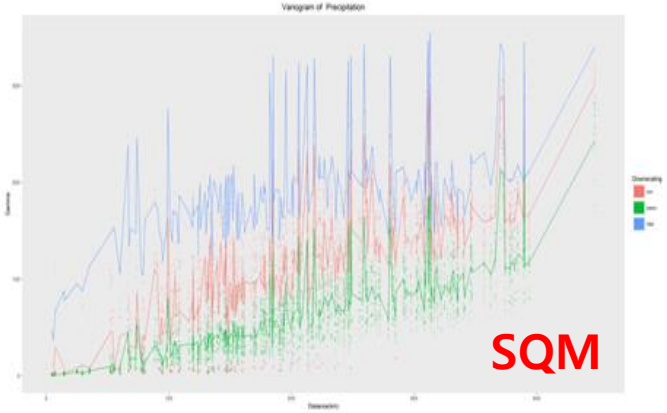

Reproducibility(Climate Extreme Indices)

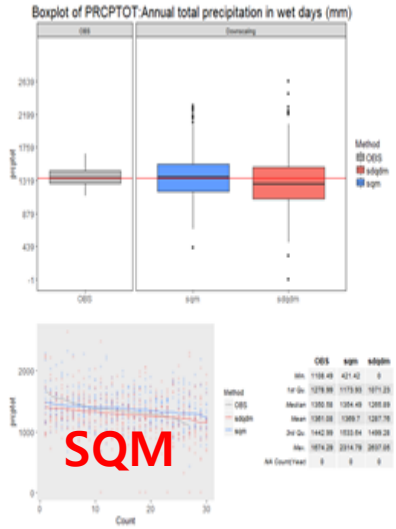

(a) Annual total precipitation

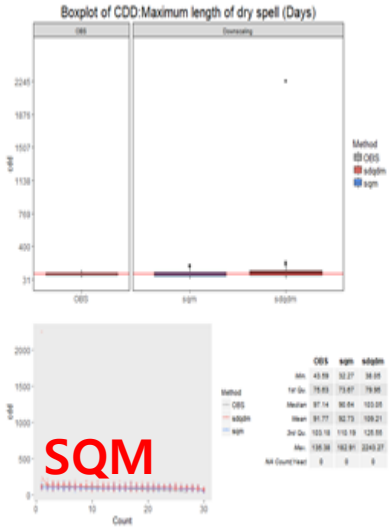

(b) Maximum length of dry spell

Signal changes in the future period



(a) Annual total precipitation



(b) Maximum length of dry spell

Climate change impacts on drought using EDI

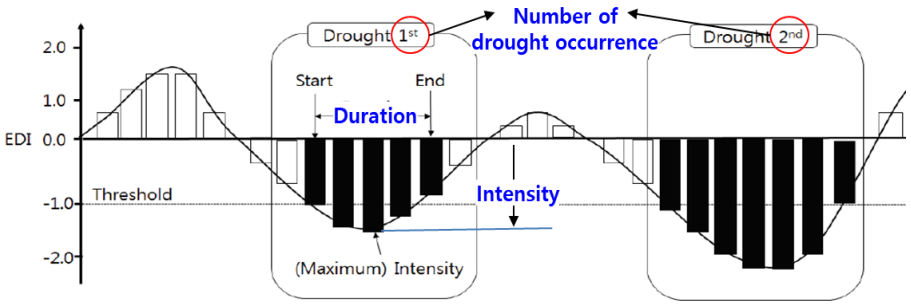

Number of Drought Occurrence

Variable	RCPs	S1	S2	S3
Maximum Duration of drought events	RCP 4.5			
	RCP 8.5			

Decrease

Intensity

Variable	RCPs	S1	S2	S3
Average Intensity of drought events	RCP 4.5			
	RCP 8.5			
Maximum Intensity of drought events	RCP 4.5			
	RCP 8.5			

Increase

30-year average

Max. value (extreme drought)

Duration

Variable	RCPs	S1	S2	S3
Average Duration of drought events	RCP 4.5			
	RCP 8.5			
Maximum Duration of drought events	RCP 4.5			
	RCP 8.5			

Decrease

RCP4.5: Decrease

RCP8.5: Increase

Climate change impacts on dam inflow (Lam Takhong Dam, LTD)

❖ 17 GCMs using SQM downscaling method was used

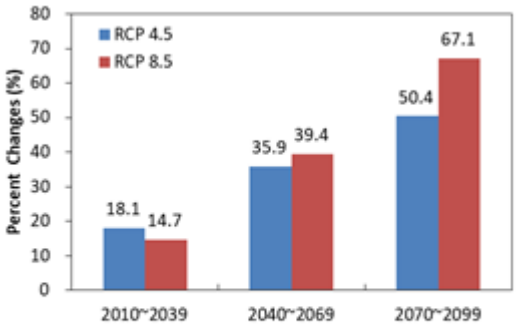

(a) mean flow

- **Higher increase during the far future**
- **Higher increase in RCP8.5**

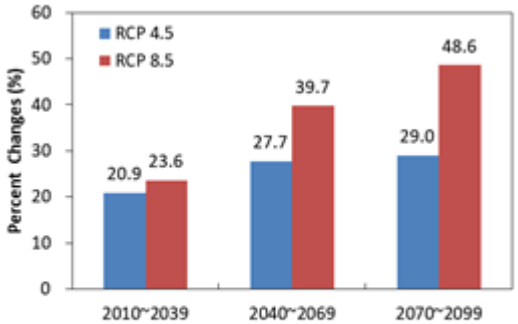

(b) daily maximum flow (October)

Monthly mean flow

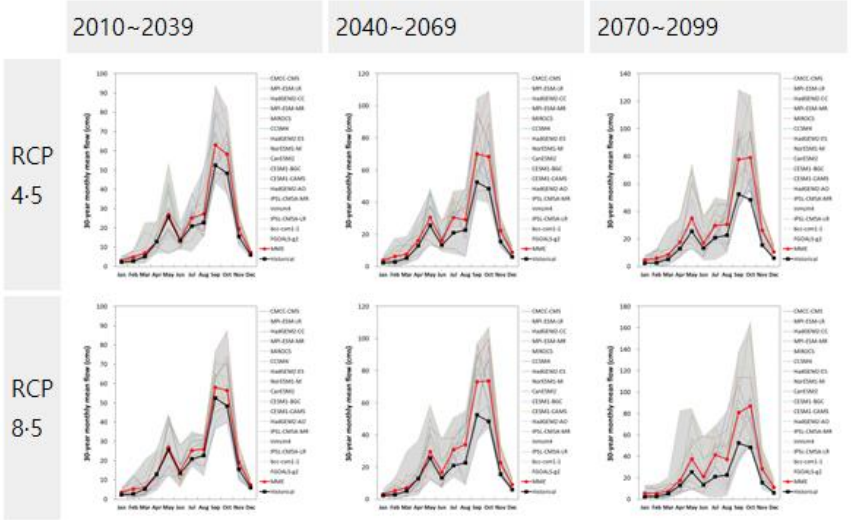

Daily maximum flow

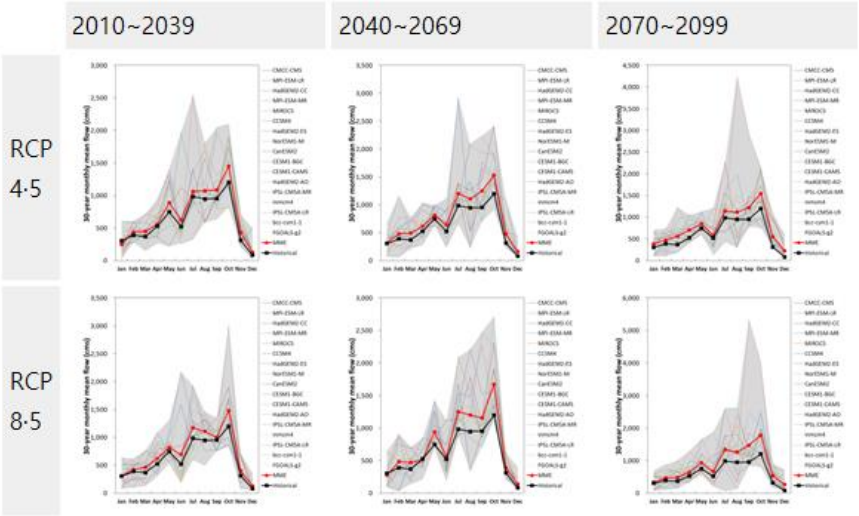

Seasonal drought forecast using EDI

Daily real time observed precipitation data

Daily EDI

or

APCC's 6-month seasonal forecast (daily & monthly)

Monthly EDI

Observed

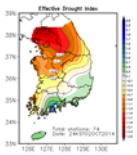

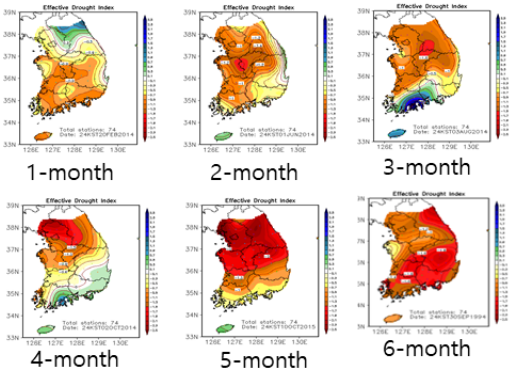

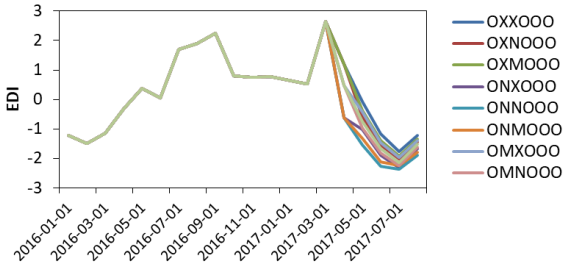

Seasonal forecast: downscaling results

Precipitation

PREC	LT1	LT2	LT3	LT4	LT5	LT6
Jan	0.63	0.63	0.63	0.63	0.51	0.38
Feb	0.4	0.4	0.4	0.4	0.4	
Mar						
Apr	0.62	0.62	0.6	0.57	0.49	0.49
May	0.54	0.53	0.49	0.49	0.55	
Jun						
Jul	0.46	0.46	0.46	0.46	0.46	
Aug	0.59	0.59	0.47	0.42	0.42	0.42
Sep	0.37	0.37				
Oct	0.53	0.53	0.53	0.53		
Nov	0.57	0.57	0.57	0.63		
Dec	0.42	0.42	0.36			

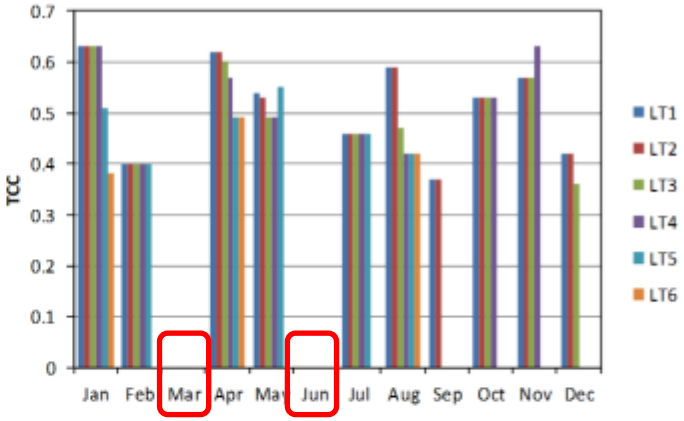

Temperature

T2M	LT1	LT2	LT3	LT4	LT5	LT6
Jan	0.51	0.51	0.35	0.35		
Feb	0.54	0.53	0.55	0.52	0.52	0.42
Mar	0.55	0.53	0.5	0.5	0.51	0.53
Apr	0.62	0.6	0.57	0.56	0.55	0.48
May	0.71	0.68	0.67	0.67	0.69	0.74
Jun	0.68	0.64	0.63	0.61	0.59	0.63
Jul	0.67	0.66	0.64	0.63	0.61	0.58
Aug	0.59	0.54	0.53	0.52	0.54	0.49
Sep	0.71	0.7	0.69	0.71	0.69	0.67
Oct	0.58	0.57	0.55	0.55	0.56	0.52
Nov	0.65	0.61	0.57	0.58	0.55	0.46
Dec	0.61	0.6	0.6	0.59	0.55	0.55

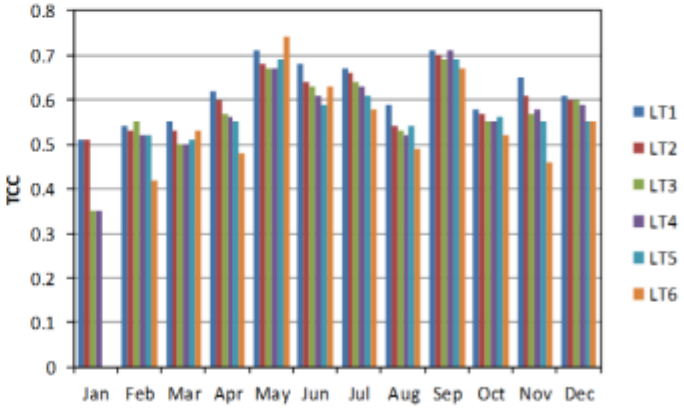

Area average drought forecast (using monthly EDI)

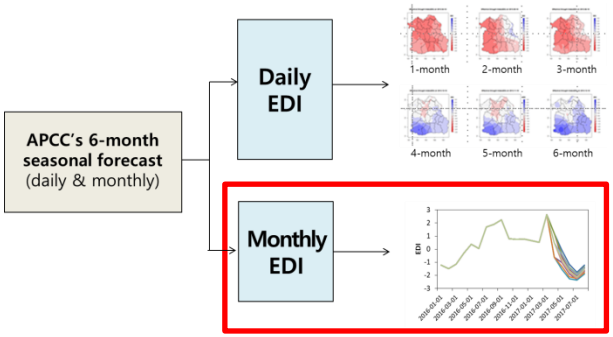

Skill score (Northeast region of Thailand)

Temporal Correlation Coefficient (TCC)

Month	LT1	LT2	LT3	LT4	LT5	LT6
Jan	0.99	0.99	0.98	0.83	0.69	0.57
Feb	0.93	0.93	0.92	0.91	0.78	0.65
Mar	0.81	0.76	0.77	0.77	0.75	0.68
Apr	0.82	0.83	0.81	0.69	0.64	0.63
May	0.83	0.71	0.65	0.66	0.61	0.55
Jun	0.90	0.74	0.61	0.58	0.58	0.56
Jul	0.82	0.74	0.64	0.58	0.59	0.51
Aug	0.76	0.66	0.54	0.49	0.42	0.43
Sep	0.70	0.60	0.59	0.44	0.49	0.43
Oct	0.79	0.66	0.52	0.46	0.45	0.53
Nov	0.97	0.83	0.71	0.61	0.45	0.43
Dec	0.99	0.98	0.83	0.72	0.60	0.47

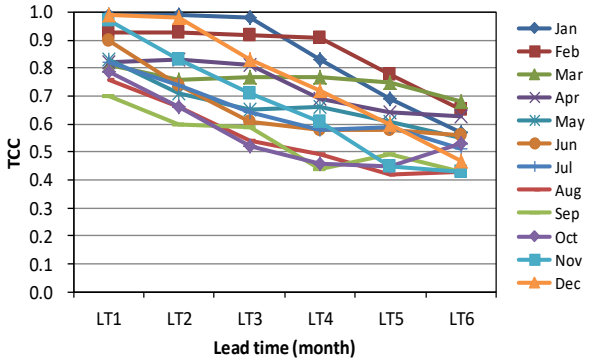

Heidke Skill Score (HSS)

Month	LT1	LT2	LT3	LT4	LT5	LT6
Jan	0.79	0.72	0.69	0.49	0.44	0.27
Feb	0.57	0.57	0.64	0.64	0.34	0.38
Mar	0.61	0.33	0.42	0.55	0.42	0.38
Apr	0.16	0.32	0.42	0.27	0.48	0.38
May	0.35	0.47	0.36	0.43	0.29	0.10
Jun	0.75	0.41	0.29	0.29	0.25	0.20
Jul	0.39	0.42	0.12	0.12	0.06	0.19
Aug	0.24	0.33	0.56	0.16	0.12	-0.06
Sep	0.59	0.22	0.23	0.38	0.23	0.17
Oct	0.50	0.56	0.42	0.42	0.44	0.20
Nov	1.00	0.53	0.33	0.29	0.38	0.35
Dec	1.00	0.92	0.50	0.38	0.33	0.43

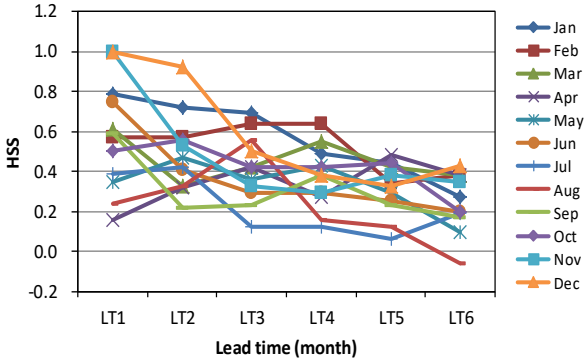

Spatially distributed drought forecast (using daily EDI)

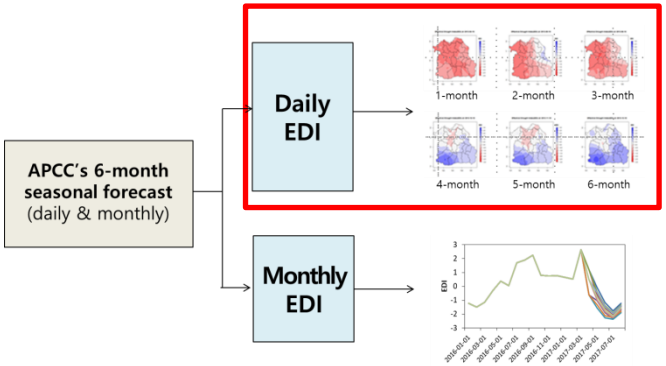

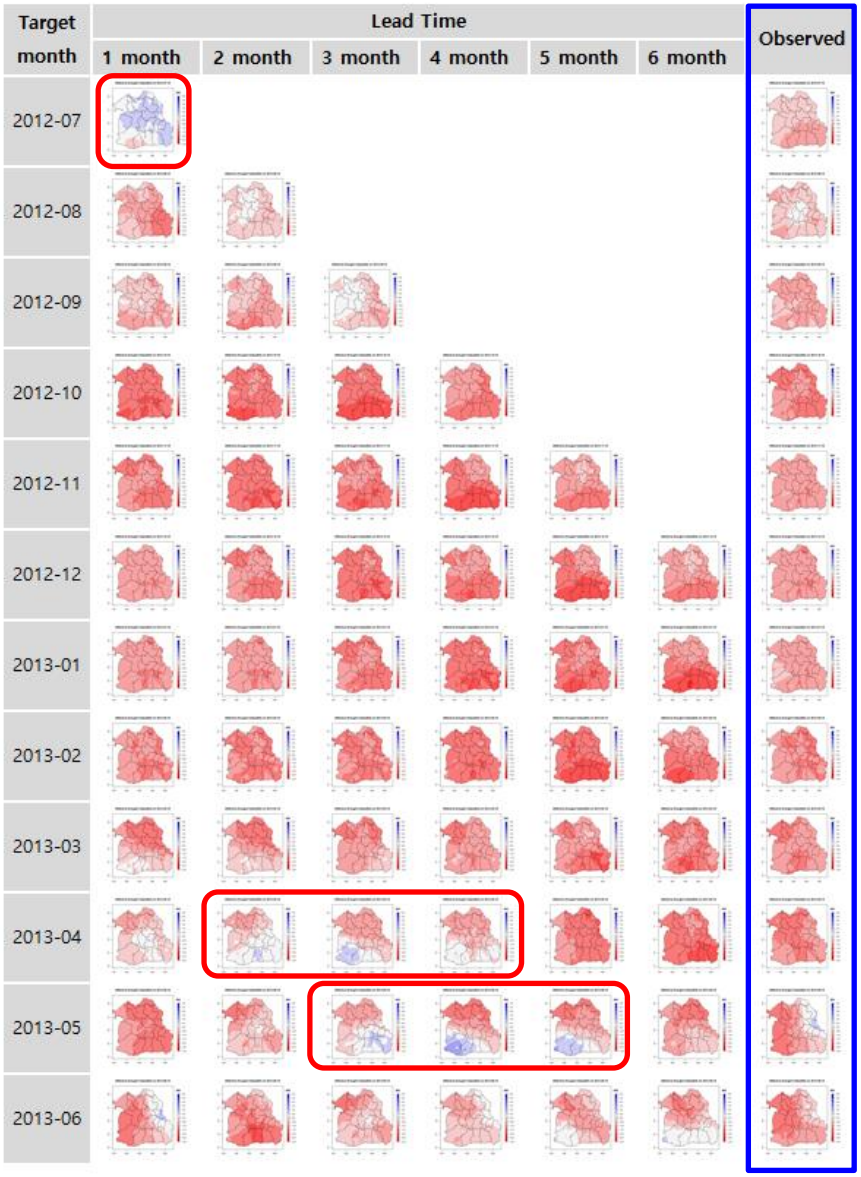

Components of Hydrological modeling

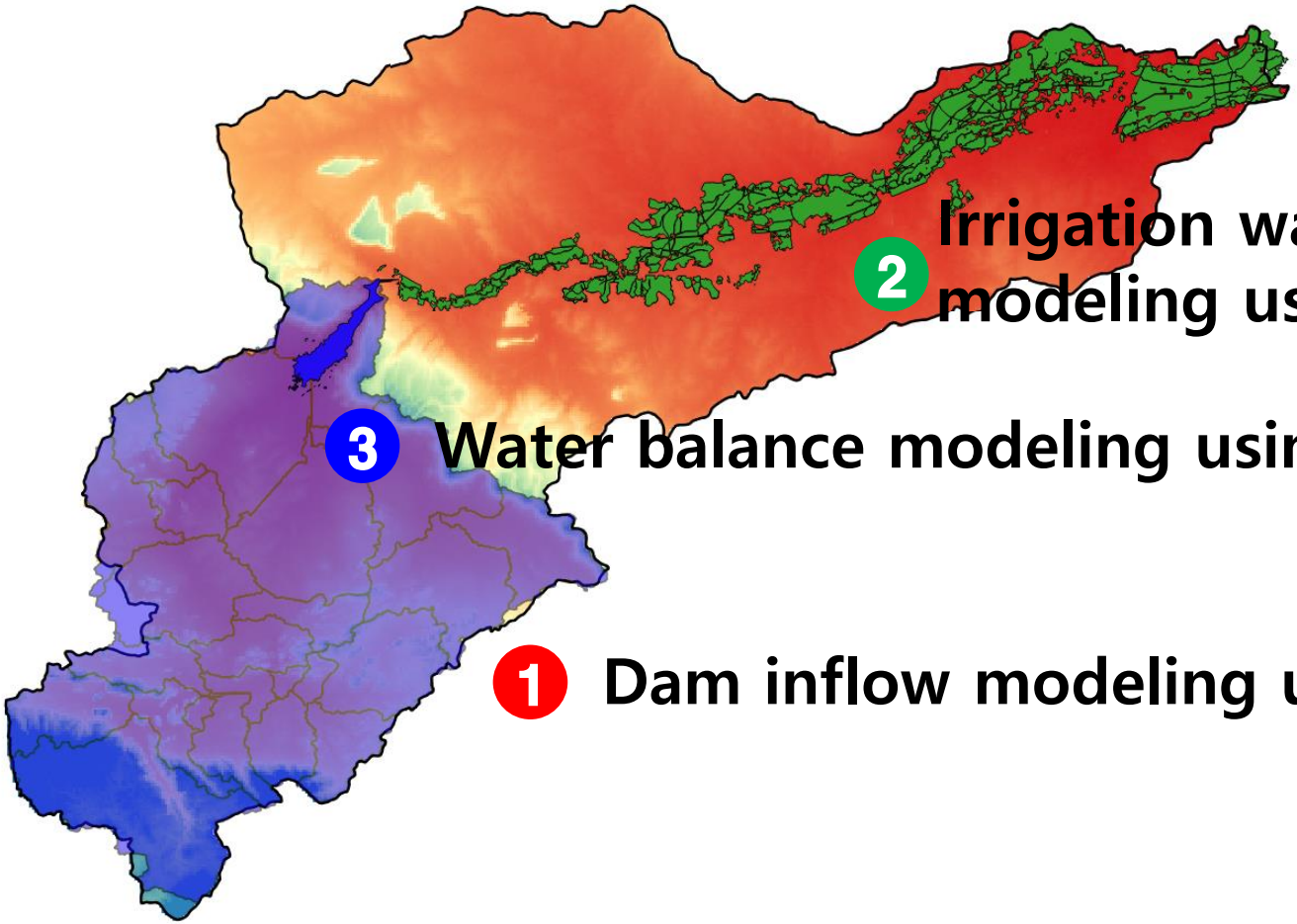

2 Irrigation water demand modeling using APEX-Paddy

3 Water balance modeling using rReservoir

1 Dam inflow modeling using SWAT

Dam inflow modeling (SWAT)

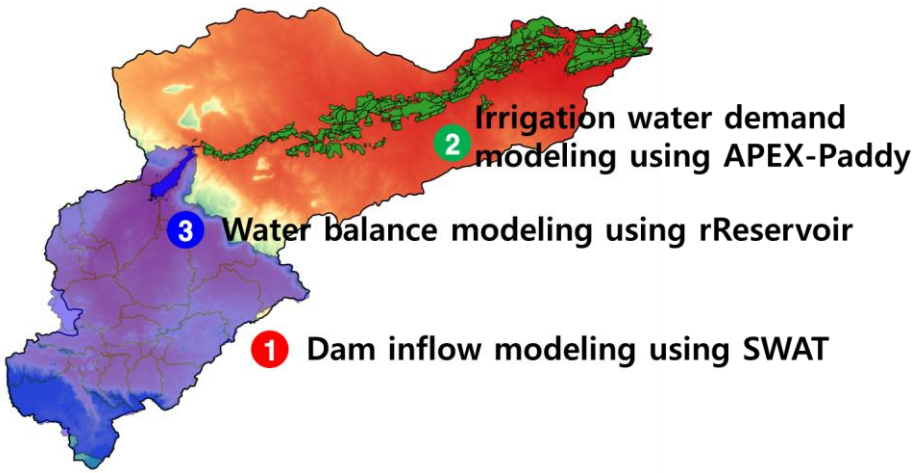

Streams

Land use

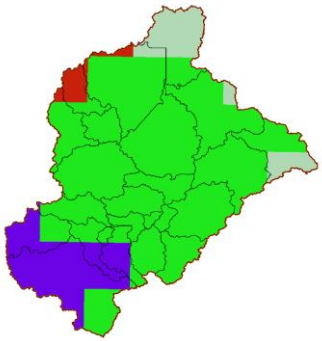

Soils

Dam inflow forecasting skill score

Month	LT1	LT2	LT3	LT4	LT5	LT6
Jan	-0.06	-0.06	-0.06	-0.06	-0.06	-0.06
Feb	-0.18	-0.18	-0.18	-0.18	-0.18	-0.18
Mar	-0.18	-0.18	-0.18	-0.18	-0.18	-0.18
Apr	-0.14	-0.14	-0.14	-0.13	-0.13	-0.13
May	0.15	0.15	0.15	0.15	0.12	0.12
Jun	-0.01	-0.01	-0.01	-0.01	-0.01	0.01
Jul	-0.02	-0.02	-0.02	-0.02	-0.02	-0.02
Aug	-0.21	-0.21	-0.21	-0.21	-0.21	-0.21
Sep	0.05	0.05	0.05	0.05	0.05	0.05
Oct	0.26	0.26	0.26	0.26	0.26	0.26
Nov	-0.11	-0.11	-0.11	-0.11	-0.11	-0.11
Dec	0.08	0.08	0.08	0.08	0.08	0.08

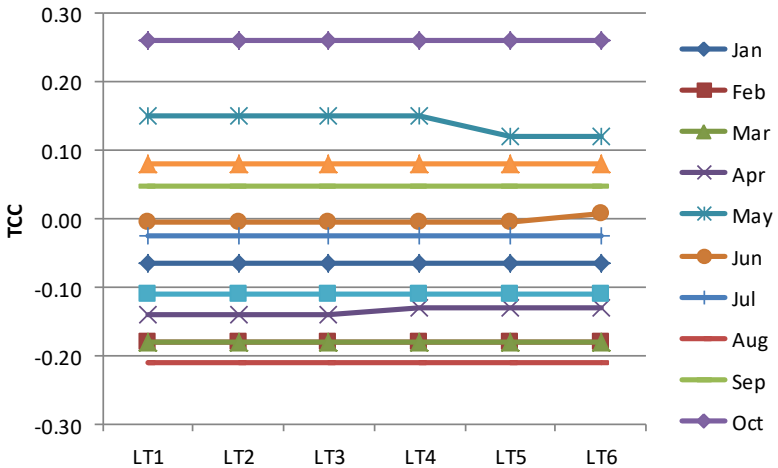

Thank You!

Downscaled data can be used for impact assessemt

1. Borja, N., J. Cho, K.S., Choi. 2016. The influence of climate change on irrigation water requirements for corn in the coastal region of Ecuador. Paddy Water Environment. DOI 10.1007/s10333-016-0529-z
2. Cho, J., G. Ko, K. Kim, and C. Oh. 2016. Climate change impacts on agricultural drought with consideration of uncertainty in CMIP5 scenarios. Irrigation and Drainage. DOI: 10.1002/ird.2035
3. Cho, J., C. Oh, J. Choi, and Y, Cho. 2016. Climate change impacts on agricultural non-point source pollution with consideration of uncertainty in CMIP5. Irrigation and Drainage. DOI: 10.1002/ird.2036
4. Rhee, J., J. Cho. 2015. Future changes in drought characteristics: Regional analysis for South Korea under CMIP5 projections. Journal of Hydrometeorology. doi: 10.1175/JHM-D-15-0027.1
5. Kim, K.H., J. Cho. 2015. Predicting potential epidemics of rice diseases in Korea using multi-model ensembles for assessment of climate change impacts with uncertainty information. Climate Change, DOI 10.1007/s10584-015-1503-2
6. Kim, K. H., J. Cho, Y.H. Lee, and W.S. Lee., 2015.04. Predicting potential epidemics of rice leaf blast and sheath blight in South Korea under the RCP 4.5 and RCP 8.5 climate change scenarios using a rice disease epidemiology model, EPIRICE. Agricultural and Forest Meteorology 203: 191-207.
7. Cho, J., I.W. Jung, C.G. Kim, and T.G. Kim. 2016. One-month lead dam inflow forecast using climate indices based on tele-connection. J. Korea Water Resour. Assoc. 49(5): 361-372.
8. Cho, J., S.W. Hwang, G.D. Ko, K.Y. Kim, J.D. Kim. 2015. Assessing the Climate Change Impacts on Agricultural Reservoirs using the SWAT model and CMIP5 GCMs. Journal of the Korean Society of Agricultural Engineers, 57(5):1-12.
9. Yoon, S.K. and J. Cho. 2015. The Uncertainty of Extreme Rainfall in the Near Future and its Frequency Analysis over the Korean Peninsula using CMIP5 GCMs. J. Korea Water Resour. Assoc. 48(10):817-830.
10. Chung, U., J. Cho, and E.J. Lee. 2015. Evaluation of Agro-Climatic Index Using Multi-Model Ensemble Downscaled Climate Prediction of CMIP5. Korean Journal of Agricultural and Forest Meteorology, 17(2):108~125. DOI: 10.5532/KJAFM.2015.17.2.108
11. Nam, W.H., E.M. Hong, J.Y. Choi, J. Cho, M.J. Hayes, 2015, Uncertainty Characteristics in Future Prediction of Agrometeorological Indicators using a Climatic Water Budget Approach. Journal of the Korean Society of Agricultural Engineers, 57(2):1-13 (in Korean).
12. Yoon, S.K., J. Cho*, Y.I. Moon, 2014, Non-Parametric Low-Flow Frequency Analysis Using RCPs Scenario Data: A Case Study of the Gwangdong Storage Reservoir, Korea. Journal of the Korean Society of Civil Engineering 34(4):1125-1138 (in Korean).